

**NOTICE!!**

**These documents have been scanned!**

**Do not place un-scanned documents beneath this notice!**

**Do not remove this notice from this file!**

GPO Jacket No. 560-102  
Print Order 61540  
Rise Business Services, LLC  
Job=AZ15 5/20/2019



Box Number= AZ15071



Claim Begin-End: AMC396950-AMC396952

1 Initial Receipt



AZ15071-6

AMC396777-AMC397260

**United States Department of the Interior**  
**Bureau of Land Management**  
 BUSINESS & SUPPORT SVCS DIV  
 ONE N CENTRAL AVE SUITE 800  
 PHOENIX, AZ 85004 -4427  
 Phone: (602) 417-9200

Receipt

No: 1951011

<b>Transaction #:</b> 2014534		<b>ENTERED INTO COMPUTER</b> <i>7/28/09 [Signature]</i>
<b>Date of Transaction:</b> 07/02/2009		
<b>CUSTOMER:</b>	JOSEPH CAMPBELL 1208 E CANYON TRL QUEEN CREEK, AZ 85243-6173 US	

LINE #	QTY	DESCRIPTION	REMARKS	UNIT PRICE	TOTAL
1	3.00	LOCATABLE MINERALS / MINING CLAIMS- NEW, UNADJUD, ONE OR MORE AUTH NOS / NEW MINING CLAIM PROCESSING FEE \$15 <b>CASES:</b> AMC396950/\$15.00, AMC396951/\$15.00, AMC396952/\$15.00		- n/a -	45.00
2	3.00	LOCATABLE MINERALS / MINING CLAIMS- NEW, UNADJUD, ONE OR MORE AUTH NOS / NEW MINING CLAIM LOCATION FEE \$30 <b>CASES:</b> AMC396950/\$30.00, AMC396951/\$30.00, AMC396952/\$30.00		- n/a -	90.00
3	3.00	LOCATABLE MINERALS / MINING CLAIMS- NEW, UNADJUD, ONE OR MORE AUTH NOS / NEW MINING CLM MAINT FEE \$125 (1993 <b>CASES:</b> AMC396950/\$125.00, AMC396951/\$125.00, AMC396952/\$125.00		- n/a -	375.00
4	1.00	OVERPAYMENT / OVERPAYMENT OF FEES / OVERPAYMENT OF \$1.00 OR MORE		- n/a -	57.00
<b>TOTAL:</b>					<b>\$567.00</b>

PAYMENT INFORMATION			
1	<b>AMOUNT:</b>	567.00	<b>POSTMARKED:</b> N/A
	<b>TYPE:</b>	CHECK	<b>RECEIVED:</b> 07/02/2009
	<b>CHECK NO:</b>	2276	
	<b>NAME:</b>	CAMPBELL, JOSEPH 1208 E CANYON TRL QUEEN CREEK AZ 85243-6173 US	

REMARKS

This receipt was generated by the automated BLM Collections and Billing System and is a paper representation of a portion of the official electronic record contained therein

**NOTICE!!**

**These documents have been scanned!**

**Do not place un-scanned documents beneath this notice!**

**Do not remove this notice from this file!**

GPO Jacket No. 560-102  
Print Order 61540  
Rise Business Services, LLC  
Job=AZ15 5/20/2019



Box Number= AZ15071



Claim Begin-End: AMC396950-AMC396952

2 Correspondence



AZ15071-6

AMC396777-AMC397260

**SENDER: COMPLETE THIS SECTION**

- Complete items 1, 2, and 3. Also complete item 4 if Restricted Delivery is desired.
- Print your name and address on the reverse so that we can return the card to you.
- Attach this card to the back of the mailpiece, or on the front if space permits.


1. Article Addressed to:

JOSEPH CAMPBELL  
 CAROLE CAMPBELL  
 1208 E. CANYON TR  
 QUEEN CREEK, AZ 85143-6173  
 9310/RE/AMC396950

RECEIVED  
 BLM AZ STATE OFFICE

2014 AUG 25 P 1:12

PHOENIX, ARIZONA



**COMPLETE THIS SECTION ON DELIVERY**

A. Signature

X *[Handwritten Signature]*

Agent

Addressee

B. Received by (Printed Name)

*Joseph Campbell*

C. Date of Delivery

*8/22/14*

D. Is delivery address different from item 1?  Yes

If YES, enter delivery address below:  No

3. Service Type

Certified Mail®

Priority Mail Express™

Registered

Return Receipt for Merchandise

Insured Mail

Collect on Delivery

4. Restricted Delivery? (Extra Fee)

Yes

2. Article Number

(Transfer from service label)


7014 1200 0000 8265 6369

UNITED STATES POSTAL SERVICE

PHOENIX

AZ 852

22 AUG '14



First-Class Mail  
Postage & Fees Paid  
USPS  
Permit No. G-10

- Sender! Please print your name, address, and ZIP+4® in this box•

U.S. DEPARTMENT OF THE INTERIOR  
BUREAU OF LAND MANAGEMENT  
ARIZONA STATE OFFICE  
ONE NORTH CENTRAL AVENUE, SUITE 800  
PHOENIX, AZ 85004-4427





# United States Department of the Interior



BUREAU OF LAND MANAGEMENT

Arizona State Office

One North Central Avenue, Suite 800

Phoenix, Arizona 85004-4427

[www.blm.gov/az/](http://www.blm.gov/az/)

**AUG 18 2014**

In Reply Refer To:

3800 (9310) RE

AMC396950

CERTIFIED MAIL – RETURN RECEIPT REQUESTED NO. 7014 1200 0000 8265 6369

## NOTICE

JOSEPH CAMPBELL

CAROLE CAMPBELL

1208 E. CANYON TR

QUEEN CREEK, AZ 85143-6173

:  
:  
:

This Notice Affects Those Claims  
Shown in the Block Below.

---

AMC396950

LITTLE BIT

---

*Notice sent in error  
Claim was amended to  
40 acres 7/30/2010*

### Association Placer Mining Claims Documentation or Amendments Required

The mining claims listed above are association placer mining claims that are over 20 acres in size. The claims were originally located with the required number of locators to meet the 20-acre per locator requirement. However, the claims are now held by a smaller group of claimants than originally located them and are therefore not in compliance with the legal requirements.

*RE  
8.26.14*

By law, each individual claimant is allowed to hold a maximum of 20 acres per claim. A corporation is considered to be a single entity that is allowed to hold a maximum of 20 acres per claim. In accordance with 43 CFR 3833.33 you may transfer, sell, or otherwise convey an association placer mining claim at any time to an equal or greater number of mining claimants. If you want to transfer an association placer claim to an individual or an association that is smaller in number than the association that located the claim you (a) must have discovered a valuable mineral deposit before the transfer; or (b) upon notice from the Bureau of Land Management (BLM), you must reduce the acreage of the claim, if necessary, so that you meet the 20-acre per locator limit.

In reviewing the case file for these claims it was noted that at the time of transfer to an individual or smaller number of locators than originally located the claims, BLM did not receive documentation supporting that a discovery of a valuable mineral deposit was made. Without this


documentation we cannot determine if the claims are being properly held by the correct number of claimants. Therefore, we are requiring that the appropriate documentation be submitted to BLM. We are enclosing a list to clarify what documentation must be provided to BLM to support the discovery of a valuable mineral deposit.

If you have the required documentation, dated **prior** to the date of transfer, you may file it with this office for review by a mineral examiner. If you do not have the proper documentation, you must amend the claims listed above, reducing the acreage to 20 acres per claimant, as is allowed by law.

We must receive either documentation supporting a discovery of a valuable mineral deposit, or amendments within 30 days of your receipt of this notice. If the required documentation or the amendments are not received within the 30-day timeframe the mining claims will be declared forfeited and void. If amendments are filed, there is a \$10 BLM processing fee for each amendment. The amendments must also be filed with the county.

If additional information is required, please contact Rod Ebert at 602-417-9397. Please include your AMC serial number(s) on all correspondence.

Sincerely,



Rebecca Heick  
Group Administrator  
Lands and Minerals

Enclosure(s)



# United States Department of the Interior



BUREAU OF LAND MANAGEMENT

Arizona State Office

One North Central Avenue, Suite 800

Phoenix, Arizona 85004-4427

[www.blm.gov/az/](http://www.blm.gov/az/)

January 31, 2013

In Reply Refer To:

3800 (9310) RE

AMC396950, AMC406051

CERTIFIED MAIL - RETURN RECEIPT REQUESTED No. 7012 3050 0001 1019 8000

## DECISION

CAMPBELL CAROLE, HARVEY, JOSEPH; CLARK LISA

1208 E CANYON TRL

QUEEN CREEK, AZ 85243-6173

:  
:

This decision affects those claims shown  
in the block below:

---

AMC396951, 406051

JC, JAVELINA

---

## MINING CLAIMS DECLARED FORFEITED

The mining claims listed above have been declared forfeited for failure to file the required maintenance fee payment or small miner's maintenance fee waiver (waiver).

Claimants are required to pay an annual non-refundable maintenance fee of \$140, or submit a waiver, on or before September 1 of each year. These requirements were established by 30 (United States Code) 28-f-k, as amended, and 43 Code of Federal Regulations (CFR) 3834 and 3835.

Our records do not show receipt of a maintenance fee payment, or waiver received on or before September 1, 2012, for the 2013 assessment year, for the claims listed above. Therefore, the claims are forfeited.



This decision does not relieve you of the liability for reclamation of all areas disturbed by your activities on lands covered by the subject mining claim(s) and/or site(s). After you complete the reclamation, you must notify the authorized officer of the appropriate surface managing agency so that the authorized officer may conduct a final site inspection and determine whether you may be released from liability.

If you fail to reclaim the land to the satisfaction of the authorized officer, the surface management agency may cite you for noncompliance under its surface management regulations.

For land administered by the Bureau of Land Management (BLM), if you fail to reclaim the land to the satisfaction of the authorized officer as required in 43 CFR Subpart 3809, BLM will issue an order of noncompliance under 43 CFR 3809.601(a). If you fail to comply with the noncompliance order, BLM may take further action under 43 CFR 3809.604. Failure to conduct reclamation is a prohibited act that may subject you to criminal penalties. See 43 CFR 3809.605(h) and 43 CFR 3809.700.

### **Appeal Procedures**

This decision may be appealed to the Interior Board of Land Appeals, Office of the Secretary, in accordance with the regulations contained in 43 CFR, Part 4, and the enclosed Form 1842-1. If an appeal is taken, your notice of appeal must be filed in this office (at the above address) within 30 days from receipt of this decision. The appellant has the burden of showing that the decision appealed from is in error.

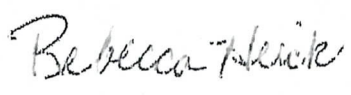
If you wish to file a petition pursuant to regulation 43 CFR 4.21 (58 FR 4939, January 19, 1993) for a stay of the effectiveness of this decision during the time that your appeal is being reviewed by the Board, the petition for a stay must accompany your notice of appeal. A petition for a stay is required to show sufficient justification based on the standards listed below. Copies of the notice of appeal and petition for a stay **must** also be submitted to each party named in this decision and to the Interior Board of Land Appeals and to the appropriate Office of the Solicitor (see 43 CFR 4.413) at the same time the original documents are filed with this office. If you request a stay, you have the burden of proof to demonstrate that a stay should be granted.

### **Standards for Obtaining a Stay**

Except as otherwise provided by law or other pertinent regulation, a petition for a stay of a decision pending appeal shall show sufficient justification based on the following standards:

- (1) The relative harm to the parties if the stay is granted or denied,
- (2) The likelihood of the appellant's success on the merits,
- (3) The likelihood of immediate and irreparable harm if the stay is not granted, and
- (4) Whether the public interest favors granting the stay.


Please include your AMC serial number(s) on all correspondence. If additional information is required, please call Rod Ebert at 602-417-9397.



Rebecca Heick  
Group Administrator  
Lands and Minerals

Enclosure  
Appeal Form 1842-1

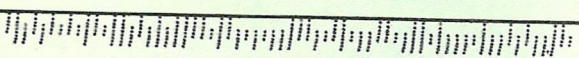
UNITED STATES POSTAL SERVICE



First-Class Mail  
Postage & Fees Paid  
USPS  
Permit No. G-10

• Sender: Please print your name, address, and ZIP+4 in this box •

Bureau of Land Management  
Arizona State Office (AZ931-RE)  
One North Central Avenue Ste 800  
Phoenix, AZ 85004-4427



SENDER: COMPLETE THIS SECTION

- Complete items 1, 2, and 3. Also complete item 4 if Restricted Delivery is desired.
- Print your name and address on the reverse so that we can return the card to you.
- Attach this card to the back of the mailpiece, or on the front if space permits.

Article Addressed to:

CAMPBELL CAROLE, HARVEY, JOSEPH;  
CLARK LISA  
1208 E CANYON TRL  
QUEEN CREEK, AZ 85243-6173  
AMC396950, AMC406051 (AZ931-RE)

COMPLETE THIS SECTION ON DELIVERY

A. Signature  Agent  
 Addressee  
*[Signature]*

B. Received by (Printed Name) C. Date of Delivery  
 Joseph Campbell 6/21/17

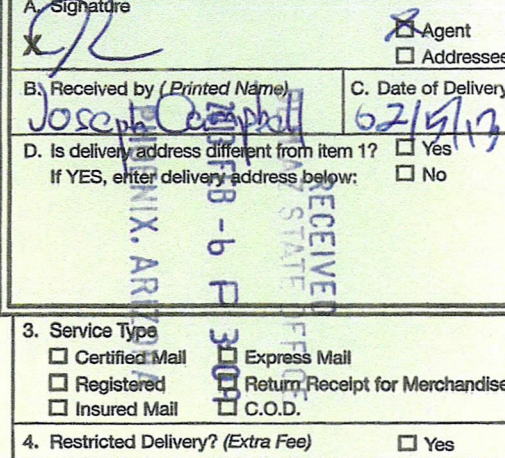
D. Is delivery address different from item 1?  Yes  
 If YES, enter delivery address below:  No

3. Service Type  
 Certified Mail  Express Mail  
 Registered  Return Receipt for Merchandise  
 Insured Mail  C.O.D.

4. Restricted Delivery? (Extra Fee)  Yes

Article Number  
(Transfer from service label)

7012 3050 0001 1019 8000



**SENDER: COMPLETE THIS SECTION**

- Complete items 1, 2, and 3. Also complete item 4 if Restricted Delivery is desired.
- Print your name and address on the reverse so that we can return the card to you.
- Attach this card to the back of the mailpiece, or on the front if space permits.

1. Article Addressed to:

OLSTAD TOBIE A  
 6060 US HIGHWAY 93 S  
 WHITEFISH, MT 59937-8229  
 AMC396950 (AZ931-RE)

2. Article Number


(Transfer from service label)

7012 3050 0001 1019 7997

**COMPLETE THIS SECTION ON DELIVERY**

A. Signature

X

 Agent Addressee

B. Received by (Printed Name)

H. CAMPBELL

C. Date of Delivery

2-4

D. Is delivery address different from item 1?

 Yes

If YES, enter delivery address below:

 No

3. Service Type


 Certified Mail Express Mail Registered Return Receipt for Merchandise Insured Mail C.O.D.

4. Restricted Delivery? (Extra Fee)

 Yes

RECEIVED  
 FEB 4 10 55 AM  
 PHOENIX, ARIZONA

UNITED STATES POSTAL SERVICE



First-Class Mail  
Postage & Fees Paid  
USPS  
Permit No. G-10

- Sender: Please print your name, address, and ZIP+4 in this box •

**Bureau of Land Management  
Arizona State Office (AZ931-RE)  
One North Central Avenue Ste 800  
Phoenix, AZ 85004-4427**





# United States Department of the Interior



BUREAU OF LAND MANAGEMENT

Arizona State Office

One North Central Avenue, Suite 800

Phoenix, Arizona 85004-4427

[www.blm.gov/az/](http://www.blm.gov/az/)

January 31, 2013

In Reply Refer To:

3800 (9310) RE

AMC396950

CERTIFIED MAIL - RETURN RECEIPT REQUESTED No. 7012 3050 0001 1019 7997

## DECISION

OLSTAD TOBIE A

6060 US HIGHWAY 93 S

WHITEFISH, MT 59937-8229

:  
:  
:

This decision affects those claims shown  
in the block below:

---

AMC396951

JC

---

## MINING CLAIMS DECLARED FORFEITED

The mining claims listed above have been declared forfeited for failure to file the required maintenance fee payment or small miner's maintenance fee waiver (waiver).

Claimants are required to pay an annual non-refundable maintenance fee of \$140, or submit a waiver, on or before September 1 of each year. These requirements were established by 30 (United States Code) 28-f-k, as amended, and 43 Code of Federal Regulations (CFR) 3834 and 3835.

Our records do not show receipt of a maintenance fee payment, or waiver received on or before September 1, 2012, for the 2013 assessment year, for the claims listed above. Therefore, the claims are forfeited.

This decision does not relieve you of the liability for reclamation of all areas disturbed by your activities on lands covered by the subject mining claim(s) and/or site(s). After you complete the reclamation, you must notify the authorized officer of the appropriate surface managing agency so that the authorized officer may conduct a final site inspection and determine whether you may be released from liability.

If you fail to reclaim the land to the satisfaction of the authorized officer, the surface management agency may cite you for noncompliance under its surface management regulations.

For land administered by the Bureau of Land Management (BLM), if you fail to reclaim the land to the satisfaction of the authorized officer as required in 43 CFR Subpart 3809, BLM will issue an order of noncompliance under 43 CFR 3809.601(a). If you fail to comply with the noncompliance order, BLM may take further action under 43 CFR 3809.604. Failure to conduct reclamation is a prohibited act that may subject you to criminal penalties. See 43 CFR 3809.605(h) and 43 CFR 3809.700.

### Appeal Procedures

This decision may be appealed to the Interior Board of Land Appeals, Office of the Secretary, in accordance with the regulations contained in 43 CFR, Part 4, and the enclosed Form 1842-1. If an appeal is taken, your notice of appeal must be filed in this office (at the above address) within 30 days from receipt of this decision. The appellant has the burden of showing that the decision appealed from is in error.

If you wish to file a petition pursuant to regulation 43 CFR 4.21 (58 FR 4939, January 19, 1993) for a stay of the effectiveness of this decision during the time that your appeal is being reviewed by the Board, the petition for a stay must accompany your notice of appeal. A petition for a stay is required to show sufficient justification based on the standards listed below. Copies of the notice of appeal and petition for a stay **must** also be submitted to each party named in this decision and to the Interior Board of Land Appeals and to the appropriate Office of the Solicitor (see 43 CFR 4.413) at the same time the original documents are filed with this office. If you request a stay, you have the burden of proof to demonstrate that a stay should be granted.

### Standards for Obtaining a Stay

Except as otherwise provided by law or other pertinent regulation, a petition for a stay of a decision pending appeal shall show sufficient justification based on the following standards:

- (1) The relative harm to the parties if the stay is granted or denied,
- (2) The likelihood of the appellant's success on the merits,
- (3) The likelihood of immediate and irreparable harm if the stay is not granted, and
- (4) Whether the public interest favors granting the stay.

Please include your AMC serial number(s) on all correspondence. If additional information is required, please call Rod Ebert at 602-417-9397.



Rebecca Heick  
Group Administrator  
Lands and Minerals

Enclosure  
Appeal Form 1842-1



**NOTICE!!**

**These documents have been scanned!**

**Do not place un-scanned documents beneath this notice!**

**Do not remove this notice from this file!**

GPO Jacket No. 560-102  
Print Order 61540  
Rise Business Services, LLC  
Job=AZ15 5/20/2019



Box Number= AZ15071



Claim Begin-End: AMC396950-AMC396952

3 Transfers



AZ15071-6

AMC396777-AMC397260

AMC 396950

Return To: Kim Wright  
P.O. Box 515  
Cottonwood, AZ 86326

**QUITCLAIM DEED**  
**FOR MINING CLAIM(S) / SITE(S) IN ARIZONA**

Joseph Campbell and Carole Campbell, for consideration paid, quitclaim to: **Kim Wright and Philip Wright** the following mining claim(s) / site(s) in Yavapai County, Arizona.

Claim/Site Name

BLM Serial No.

Little Bit

AMC 396950

Exempt from A.R.S. 11-1133 and 11-1137(B) by A.R.S. 11-1134(A)(6)

RECEIVED  
STATE OFFICE  
2019 JUN 25 A 11:42  
PHOENIX, ARIZONA

WITNESSED this 21st day of June, 2019


Joseph Campbell  
Joseph Campbell  
Campbell

Carole Campbell  
Carole

SUBSCRIBED AND SWORN TO before me, a Notary Public, this 21 day of June, 2019.

By: [Signature]  
Notary Public [Signature]

ENTERED  
July 17, 2019  
JUL 17 2019  
BY: [Signature]




**STATEMENT OF CLAIMANT(S)**

The undersigned, **Philip Wright** ("Claimant") hereby affirms as follows:

1. Claimant has authorized his / her name to be on the Location Notice for Placer Mining Claim filed with Bureau of Land Management at AMC #: **396950**, Claim Name: **Little Bit** ("Location Notice").
2. Claimant is an actual party to the location of the subject claim and has a bona fide interest in the claim.
3. Claimant's current mailing address is; **P.O. Box 515, Cottonwood, AZ 86326**.
4. Claimant has authorized **Kim Wright** to sign the Location Notice on behalf of Claimant.

DATED this 24 day of JUNE, 2019.

  
Philip Wright (Claimant)

**SUBSCRIBED AND SWORN TO** before me, a Notary Public, this \_\_\_\_\_ day of \_\_\_\_\_, 20\_\_\_\_\_.

By: SEE ATTACHED JURY DATE 06/24/2019

Notary Public \_\_\_\_\_

My Commission Expires \_\_\_\_\_

RECEIVED  
M 7 STATE OFFICE  
2019 JUN 25 A 11:42  
PHOENIX, ARIZONA

**JURAT**

State of ARIZONA  
County of YAVAPAI } ss.

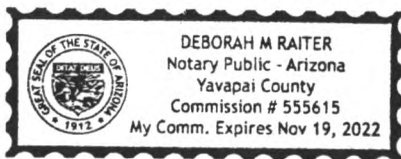
Subscribed and sworn to (or affirmed) before me this  
24 day of JUNE, 2019, by  
Date Month Year

PHILIP WRIGHT  
Name of Signer No. 1

N/A  
Name of Signer No. 2 (if any)

[Signature]  
Signature of Notary Public

Commission Exp: 11/19/2022  
Any Other Required Information  
(Residence, Expiration Date, etc.)



Place Notary Seal/Stamp Above

**OPTIONAL**

This section is required for notarizations performed in Arizona but is optional in other states. Completing this information can deter alteration of the document or fraudulent reattachment of this form to an unintended document.

**Description of Attached Document**

Title or Type of Document: STATEMENT OF CLAIMANT  
Document Date: 06/24/2019 Number of Pages: 1  
Signer(s) Other Than Named Above: N/A

RECEIVED  
AZ STATE OFFICE  
2019 JUN 25 AM 11:42  
PHOENIX, ARIZONA

**STATEMENT OF CLAIMANT(S)**

The undersigned, **Kim Wright** ("Claimant") hereby affirms as follows:

1. Claimant has authorized his / her name to be on the Location Notice for Placer Mining Claim filed with Bureau of Land Management at AMC #: **396950**, Claim Name: **Little Bit** ("Location Notice").
2. Claimant is an actual party to the location of the subject claim and has a bona fide interest in the claim.
3. Claimant's current mailing address is; **P.O. Box 515, Cottonwood, AZ 86326**.
4. Claimant has authorized **Kim Wright** to sign the Location Notice on behalf of Claimant.

DATED this 24 day of JUNE, 2019.

  
Kim Wright (Claimant)

RECEIVED  
AZ STATE OFFICE  
2019 JUN 25 A 11:43  
PHOENIX, ARIZONA

**SUBSCRIBED AND SWORN TO** before me, a Notary Public, this \_\_\_\_\_ day of \_\_\_\_\_, 20\_\_\_\_\_.

By: \_\_\_\_\_  
Notary Public SEE ATTACHED JURAL DATE 06/24/2019  
My Commission Expires \_\_\_\_\_

**JURAT**

State of ARIZONA  
County of YAVAPAI } ss.

Subscribed and sworn to (or affirmed) before me this  
24 day of JUNE, 2019, by  
Date Month Year

Kim WRIGHT

Name of Signer No. 1


N/A

Name of Signer No. 2 (if any)

Signature of Notary Public

Commission Exp: 11/19/2022

Any Other Required Information  
(Residence, Expiration Date, etc.)



Place Notary Seal/Stamp Above

RECEIVED  
STATE OFFICE  
2019 JUN 25 A 11:43  
PHOENIX, ARIZONA

**OPTIONAL**

This section is required for notarizations performed in Arizona but is optional in other states. Completing this information can deter alteration of the document or fraudulent reattachment of this form to an unintended document.

**Description of Attached Document**

Title or Type of Document: STATEMENT OF CLAIMANT  
Document Date: 06/24/2019 Number of Pages: 1  
Signer(s) Other Than Named Above: N/A

**United States Department of the Interior**  
**Bureau of Land Management**  
 DIV OF LANDS, MINRLS & ENERGY  
 ONE N CENTRAL AVE  
 PHOENIX, AZ 85004 -4427  
 Phone: 602-417-9200

Receipt	
No:	4491756

**Transaction #:** 4611947  
**Date of Transaction:** 06/25/2019

CUSTOMER:	
JOSEPH CAMPBELL 4917 W CARPENTER DR NEW RIVER, AZ 85087-3000 US	

LINE #	QTY	DESCRIPTION	REMARKS	UNIT PRICE	TOTAL
1	1.00	LOCATABLE MINERALS / MINING CLAIMS- NOT NEW-UNADJUD, ONE AUTH NO. ONLY / MINING CLAIM MONEY RECEIVED CASES: AMC396950/\$30.00	QUIT CLAIM/2	- n/a -	30.00
<b>TOTAL:</b>					<b>\$30.00</b>

PAYMENT INFORMATION			
NOTE: Items will appear on credit card statement as "Bureau of Land Mgmt CO".			
1	AMOUNT:	30.00	POSTMARKED: N/A
	TYPE:	CREDIT CARD	RECEIVED: 06/25/2019
	NAME:	CAMPBELL, JOSEPH 4917 W CARPENTER DR NEW RIVER AZ 85087-3000 US	
	CARD NO:	XXXXXXXXXXXX7944	AUTH CODE: 315225
	NAME ON CARD:	JOSEPH V CAMPBELL	
	SIGNATURE:		

REMARKS
QUIT CLAIM FOR JOSEPH AND CAROLE

This receipt was generated by the automated BLM Collections and Billing System and is a paper representation of a portion of the official electronic record contained therein.

**NO  
DOCUMENTS  
FOUND**

NO DOCUMENTS FOUND  
NO DOCUMENTS FOUND



**NOTICE!!**

**These documents have been scanned!**

**Do not place un-scanned documents beneath this notice!**

**Do not remove this notice from this file!**

GPO Jacket No. 560-102  
Print Order 61540  
Rise Business Services, LLC  
Job=AZ15 5/20/2019



Box Number= AZ15071



Claim Begin-End: AMC396950-AMC396952

4 Annual Filings



AZ15071-6

AMC396777-AMC397260

UNITED STATES  
DEPARTMENT OF THE INTERIOR  
BUREAU OF LAND MANAGEMENT  
**MAINTENANCE FEE WAIVER CERTIFICATION**

96

396950  
DEF  
417745  
417982  
450675

FORM APPROVED  
OMB NO. 1004-0114  
Expires: January 31, 2020

SEE INSTRUCTIONS ON PAGE 2

- This small miner waiver is filed for the assessment year beginning on September 1, 2019 and ending on September 1, 2020.
- The undersigned and all related parties owned ten or fewer mining claims, mill, or tunnel sites located and maintained on Federal lands in the United States of America on September 1, 2019.
- The undersigned have performed the assessment work required by law for each mining claim listed prior to filing this waiver and understand that by filing this form, the undersigned must file an affidavit of assessment work with the Bureau of Land Management (BLM) by the December 30th following the filing of this waiver.
- The undersigned understand that if the assessment work obligation has not yet come due under 30 U.S.C. 28 (for those claims in their first assessment year only), a notice of intent to hold reciting this condition must be recorded by the December 30th following the filing of this waiver.
- The undersigned understand that mill and tunnel sites may also be listed on this waiver and be waived from payment of the maintenance fee, and that a notice of intent to hold for these sites is required to be filed with the BLM by the December 30th following the filing of this waiver.
- The undersigned understand and acknowledge that pursuant to 43 U.S.C. 1212 and 18 U.S.C. 1001, the filing or recording of a false, fictitious, or fraudulent document with the BLM may result in a fine of up to \$250,000, a prison term not to exceed five years, or both.
- The mining claims, mill or tunnel sites for which this waiver from payment of the maintenance fees is requested are:

CLAIM OR SITE NAME	BLM RECORDATION SERIAL NUMBER
1. Providence	AMC 396952
2. Providence #2	AMC 417747
3. Lisa Lu	AMC 417982
4. Mama Jama	AMC 417983
5. Lion Trak	AMC 417746
6. Lion Trak II	AMC 417745
7. Lion Trak III	AMC 450675
8. Lion Trak IV	AMC 450676
9.	
10.	

RECEIVED  
STATE OFFICE  
2019 JUL 29 A 11:38  
PHOENIX, ARIZONA

The owner(s) (claimants) of the above mining claims and sites are:

Joseph Campbell  
(Owner's Name - Please Print)  
4917 W. Carpenter Drive  
(Owner's Mailing Address)

*Joseph Campbell*  
(Owner's Signature)  
New River AZ 85087  
(City) (State) (Zip Code)

Lisa Campbell  
(Owner's Name - Please Print)  
4917 W. Carpenter Drive  
(Owner's Mailing Address)

*Lisa Campbell*  
(Owner's Signature)  
New River AZ 85087  
(City) (State) (Zip Code)

Carole Campbell  
(Owner's Name - Please Print)  
6060 Hwy. 93 South  
(Owner's Mailing Address)

*Carole Campbell, by Joseph Campbell (POA)*  
(Owner's Signature)  
Whitefish MT 59937  
(City) (State) (Zip Code)

Harvey Campbell  
(Owner's Name - Please Print)  
6060 Hwy. 93 South  
(Owner's Mailing Address)

*Harvey Campbell, by Joseph Campbell (POA)*  
(Owner's Signature)  
Whitefish MT 59937  
(City) (State) (Zip Code)

(Continued on page 2)

**ENTERED**  
SEP 16 2019  
BY: *[Signature]*

*[Handwritten initials]*

Tobie Olstad  
(Owner's Name - Please Print)

1710 W. Camino Drive  
(Owner's Mailing Address)

Tobie Olstad, by Joseph Campbell (POA)  
(Owner's Signature)

Wickenburg AZ 85390  
(City) (State) (Zip Code)

Joseph Olstad  
(Owner's Name - Please Print)

1710 W. Camino Drive  
(Owner's Mailing Address)

Joseph Olstad, by Joseph Campbell (POA)  
(Owner's Signature)

Wickenburg AZ 85390  
(City) (State) (Zip Code)

(Owner's Name - Please Print)

(Owner's Mailing Address)

(Owner's Signature)

(City) (State) (Zip Code)

(Owner's Name - Please Print)

(Owner's Mailing Address)

(Owner's Signature)

(City) (State) (Zip Code)

18 U.S.C. 1001 and 43 U.S.C. 1212 make it a crime for any person knowingly and willfully to make to any department or agency of the United States any false, fictitious or fraudulent statements or representations as to any matter within its jurisdiction.

INSTRUCTIONS

1. This certification is made under the provisions of 43 U.S.C. § 1744 and 30 U.S.C. §28-28k and the regulations thereunder (43 CFR Part 3830).
2. The claimant(s) must fill in the dates in paragraph 1 for the beginning and ending of the assessment year for which this waiver is sought.
3. The claimant(s) must fill in the date in paragraph 2 for the beginning of the assessment year for which this waiver is sought.
4. All claim and site names and BLM serial numbers must be listed for the mining claims, mill sites, and tunnel sites for which the waiver is sought.
5. All owners of the mining claims, mill sites, and tunnel sites and their addresses must be given.
6. This waiver form must be signed by all the claimants or their designated agent, in original form. If an agent is designated, a notarized designation of agent, signed by all of the claimants with proper address given, must be submitted with this waiver.
7. This form must be filed no later than September 1st for the upcoming assessment year in the BLM State Office where the mining claims or sites are recorded, or the waiver cannot be granted by the BLM. (Example: To obtain a waiver for the assessment year 2012, which begins on September 1, 2011, you must qualify for and file for a waiver no later than September 1, 2011, in the proper BLM State Office.)
8. For all mining claims which require assessment work, you must record an affidavit of labor on or before the December 30th immediately following the filing of this waiver. For all other mining claims or sites waived, you must record a notice of intent to hold on or before the December 30th immediately following the filing of this waiver.
9. Mill and tunnel sites may also be listed on this waiver and be waived from payment of the maintenance fee. A notice of intent to hold for these sites is required to be filed by the December 30th following the filing of this waiver.

FOR OFFICIAL USE ONLY

**SPECIAL POWER OF ATTORNEY**

KNOW ALL MEN BY THESE PRESENTS:

That I, **CAROLE CAMPBELL**, have made, constituted and appointed, and by these present do make, constitute and appoint **JOSEPH CAMPBELL**, my true lawful attorney, for me and in my name, place and stead, to execute any and all documents, including but not limited to sale, lease, proof of labor, government forms, payment of liabilities, entering into contracts pertaining to the premises, and to otherwise manage and in general act for me pertaining to the below listed mining claims in the State of Arizona.

<u>Claim Name</u>	<u>BLM Recordation Serial Number</u>
<b>Providence</b>	<b>AMC 396952</b>
<b>Lisa Lu</b>	<b>AMC 417982</b>
<b>Mama Jama</b>	<b>AMC 417983</b>

**HEREBY GIVING AND GRANTING** to my attorney said special power and authority to do and perform all and every act and thing whatsoever necessary to be done in the premise, as fully to all intents and purposes, as I might or could do if personally present, hereby ratifying and confirming all that my said attorney may do pursuant to this power.


IN WITNESS WHEREOF, I have hereunto set my hand and seal this 25 day of June, 2019.

*Carole A Campbell*  
Carole

Campbell

SUBSCRIBED AND SWORN TO before me, a Notary Public, this 25 day of June, 2019.

By: Carole A. Campbell  
Notary Public: Kristen Deltenre  
My Commission Expires: April 12 2023



\_\_\_\_\_  
Joseph Campbell, Attorney-in Fact

RECEIVED  
STATE OFFICE  
2019 JUL 29 A 11:38  
PHOENIX, ARIZONA

**SPECIAL POWER OF ATTORNEY**

KNOW ALL MEN BY THESE PRESENTS:

That I, **HARVEY CAMPBELL**, have made, constituted and appointed, and by these present do make, constitute and appoint **JOSEPH CAMPBELL**, my true lawful attorney, for me and in my name, place and stead, to execute any and all documents, including but not limited to sale, lease, proof of labor, government forms, payment of liabilities, entering into contracts pertaining to the premises, and to otherwise manage and in general act for me pertaining to the below listed mining claims in the State of Arizona.

Claim Name

BLM Recordation Serial Number

**Providence**

**AMC 396952**

**Lisa Lu**

**AMC 417982**

**Mama Jama**

**AMC 417983**

**HEREBY GIVING AND GRANTING** to my attorney said special power and authority to do and perform all and every act and thing whatsoever necessary to be done in the premise, as fully to all intents and purposes, as I might or could do if personally present, hereby ratifying and confirming all that my said attorney may do pursuant to this power.


IN WITNESS WHEREOF, I have hereunto set my hand and seal this 25<sup>th</sup> day of June, 2019.

  
Harvey

Campbell

**SUBSCRIBED AND SWORN TO** before me, a Notary Public, this 25<sup>th</sup> day of June, 2019.

By: Harvey Campbell  
Notary Public: Kristen Deltenre  
My Commission Expires: April 12, 2023



Joseph Campbell, Attorney-in Fact

RECEIVED  
STATE OFFICE  
2019 JUL 29 A 11: 38  
PHOENIX, ARIZONA

**SPECIAL POWER OF ATTORNEY**

KNOW ALL MEN BY THESE PRESENTS:

That I, **TOBIE OLSTAD**, have made, constituted and appointed, and by these present do make, constitute and appoint **JOSEPH CAMPBELL**, my true lawful attorney, for me and in my name, place and stead, to execute any and all documents, including but not limited to sale, lease, proof of labor, government forms, payment of liabilities, entering into contracts pertaining to the premises, and to otherwise manage and in general act for me pertaining to the below listed mining claims in the State of Arizona.

<u>Claim Name</u>	<u>BLM Recordation Serial Number</u>
<b>Providence</b>	<b>AMC 396952</b>
<b>Providence #2</b>	<b>AMC 417747</b>

**HEREBY GIVING AND GRANTING** to my attorney said special power and authority to do and perform all and every act and thing whatsoever necessary to be done in the premise, as fully to all intents and purposes, as I might or could do if personally present, hereby ratifying and confirming all that my said attorney may do pursuant to this power.

IN WITNESS WHEREOF, I have hereunto set my hand and seal this 25<sup>TH</sup> day of JUNE, 2019.

Tobie Olstad  
Tobie Olstad

**SUBSCRIBED AND SWORN TO** before me, a Notary Public, this 25<sup>TH</sup> day of JUNE, 2019.

By: Tobie Olstad  
Notary Public: Jayne Stenseth  
My Commission Expires: 9/16/22



\_\_\_\_\_  
Joseph Campbell, Attorney-in Fact

RECEIVED  
STATE OFFICE  
JUL 29 A 11:38  
PHOENIX, ARIZONA

# SPECIAL POWER OF ATTORNEY


KNOW ALL MEN BY THESE PRESENTS:

That I, **JOSEPH OLSTAD**, have made, constituted and appointed, and by these present do make, constitute and appoint **JOSEPH CAMPBELL**, my true lawful attorney, for me and in my name, place and stead, to execute any and all documents, including but not limited to sale, lease, proof of labor, government forms, payment of liabilities, entering into contracts pertaining to the premises, and to otherwise manage and in general act for me pertaining to the below listed mining claims in the State of Arizona.

<u>Claim Name</u>	<u>BLM Recordation Serial Number</u>
Providence #2	AMC 417747
Lion Trak	AMC 417746
Lion Trak II	AMC 417745

**HEREBY GIVING AND GRANTING** to my attorney said special power and authority to do and perform all and every act and thing whatsoever necessary to be done in the premise, as fully to all intents and purposes, as I might or could do if personally present, hereby ratifying and confirming all that my said attorney may do pursuant to this power.

IN WITNESS WHEREOF, I have hereunto set my hand and seal this 25<sup>TH</sup> day of JUNE, 2019.

  
Joseph Olstad

**SUBSCRIBED AND SWORN TO** before me, a Notary Public, this 25<sup>TH</sup> day of JUNE, 2019.

By: Joseph Olstad  
Notary Public: Jayne Stenseth  
My Commission Expires: 9/16/22



\_\_\_\_\_  
Joseph Campbell, Attorney-in Fact

RECEIVED  
STATE OFFICE  
2019 JUL 29 A 11:38  
PHOENIX, ARIZONA

237

4M

396950  
417745  
417982  
450675

UNITED STATES  
DEPARTMENT OF THE INTERIOR  
BUREAU OF LAND MANAGEMENT

MAINTENANCE FEE WAIVER CERTIFICATION

FORM APPROVED  
OMB NO. 1004-0114  
Expires: January 31, 2020

SEE INSTRUCTIONS ON PAGE 2

- This small miner waiver is filed for the assessment year beginning on September 1, 2018 and ending on September 1, 2019.
- The undersigned and all related parties owned ten or fewer mining claims, mill, or tunnel sites located and maintained on Federal lands in the United States of America on September 1, 2018.
- The undersigned have performed the assessment work required by law for each mining claim listed prior to filing this waiver and understand that by filing this form, the undersigned must file an affidavit of assessment work with the Bureau of Land Management (BLM) by the December 30th following the filing of this waiver.
- The undersigned understand that if the assessment work obligation has not yet come due under 30 U.S.C. 28 (for those claims in their first assessment year only), a notice of intent to hold reciting this condition must be recorded by the December 30th following the filing of this waiver.
- The undersigned understand that mill and tunnel sites may also be listed on this waiver and be waived from payment of the maintenance fee, and that a notice of intent to hold for these sites is required to be filed with the BLM by the December 30th following the filing of this waiver.
- The undersigned understand and acknowledge that pursuant to 43 U.S.C. 1212 and 18 U.S.C. 1001, the filing or recording of a false, fictitious, or fraudulent document with the BLM may result in a fine of up to \$250,000, a prison term not to exceed five years, or both.
- The mining claims, mill or tunnel sites for which this waiver from payment of the maintenance fees is requested are:

CLAIM OR SITE NAME	BLM RECORDATION SERIAL NUMBER
1. Little Bit	AMC 396950 (913)
2. Providence	AMC 396952
3. Providence #2	AMC 417747
4. Lisa Lu	AMC 417982
5. Mama Jama	AMC 417983
6. Lion Trak	AMC 417746
7. Lion Trak II	AMC 417745
8. Lion Trak III	AMC 450675
9. Lion Trak IV	AMC 450676
10.	

The owner(s) (claimants) of the above mining claims and sites are:

9 ct Joseph Campbell 1,2,3,4,5,6,7,8,9  
(Owner's Name - Please Print)  
4917 W. Carpenter Drive ✓  
(Owner's Mailing Address)

Joseph Campbell  
(Owner's Signature)  
New River AZ 85087  
(City) (State) (Zip Code)

7 ct Lisa Campbell 3,4,5,6,7,8,9  
(Owner's Name - Please Print)  
4917 W. Carpenter Drive ✓  
(Owner's Mailing Address)

Lisa Campbell  
(Owner's Signature)  
New River AZ 85087  
(City) (State) (Zip Code)

4 ct Carole Campbell 1,2,4,5  
(Owner's Name - Please Print)  
6060 Hwy. 93 South ✓  
(Owner's Mailing Address)

Carole Campbell  
(Owner's Signature)  
Whitefish MT 59937  
(City) (State) (Zip Code)

3 ct Harvey Campbell 2,4,5  
(Owner's Name - Please Print)  
6060 Hwy. 93 South ✓  
(Owner's Mailing Address)

Harvey Campbell, by Joseph Campbell (POA)  
(Owner's Signature)  
Whitefish MT 59937  
(City) (State) (Zip Code)

(Continued on page 2)

AZ 483  
ENTERED SEP 12 2018  
PB (POA ATTACHED - dated 12/27/16)

RECEIVED  
BLM AZ STATE OFFICE  
PHOENIX, ARIZONA  
2018 AUG 16 A 10:58

NW/PB



2 CT Tobie Olstad <sup>2,3,</sup>  
\_\_\_\_\_  
(Owner's Name - Please Print)  
1710 W. Camino Drive ✓  
\_\_\_\_\_  
(Owner's Mailing Address)

Tobie Olstad, by Joseph Campbell (POA)  
\_\_\_\_\_  
(Owner's Signature)  
Wickenburg AZ 85390  
\_\_\_\_\_  
(City) (State) (Zip Code)

3 CT Joseph Olstad <sup>3,6,7,</sup>  
\_\_\_\_\_  
(Owner's Name - Please Print)  
1710 W. Camino Drive ✓  
\_\_\_\_\_  
(Owner's Mailing Address)

Joseph Olstad, by Joseph Campbell (POA)  
\_\_\_\_\_  
(Owner's Signature)  
Wickenburg AZ 85390  
\_\_\_\_\_  
(City) (State) (Zip Code)

\_\_\_\_\_  
(Owner's Name - Please Print)

\_\_\_\_\_  
(Owner's Signature)

\_\_\_\_\_  
(Owner's Mailing Address)

\_\_\_\_\_  
(City) (State) (Zip Code)

\_\_\_\_\_  
(Owner's Name - Please Print)

\_\_\_\_\_  
(Owner's Signature)

\_\_\_\_\_  
(Owner's Mailing Address)

\_\_\_\_\_  
(City) (State) (Zip Code)

18 U.S.C. 1001 and 43 U.S.C. 1212 make it a crime for any person knowingly and willfully to make to any department or agency of the United States any false, fictitious or fraudulent statements or representations as to any matter within its jurisdiction.

INSTRUCTIONS

1. This certification is made under the provisions of 43 U.S.C. § 1744 and 30 U.S.C. §28-28k and the regulations thereunder (43 CFR Part 3830).
2. The claimant(s) must fill in the dates in paragraph 1 for the beginning and ending of the assessment year for which this waiver is sought.
3. The claimant(s) must fill in the date in paragraph 2 for the beginning of the assessment year for which this waiver is sought.
4. All claim and site names and BLM serial numbers must be listed for the mining claims, mill sites, and tunnel sites for which the waiver is sought.
5. All owners of the mining claims, mill sites, and tunnel sites and their addresses must be given.
6. This waiver form must be signed by all the claimants or their designated agent, in original form. If an agent is designated, a notarized designation of agent, signed by all of the claimants with proper address given, must be submitted with this waiver.
7. This form must be filed no later than September 1st for the upcoming assessment year in the BLM State Office where the mining claims or sites are recorded, or the waiver cannot be granted by the BLM. (Example: To obtain a waiver for the assessment year 2012, which begins on September 1, 2011, you must qualify for and file for a waiver no later than September 1, 2011, in the proper BLM State Office.)
8. For all mining claims which require assessment work, you must record an affidavit of labor on or before the December 30th immediately following the filing of this waiver. For all other mining claims or sites waived, you must record a notice of intent to hold on or before the December 30th immediately following the filing of this waiver.
9. Mill and tunnel sites may also be listed on this waiver and be waived from payment of the maintenance fee. A notice of intent to hold for these sites is required to be filed by the December 30th following the filing of this waiver.

RECEIVED  
BLM AZ STATE OFFICE  
2018 AUG 19 A 10:59  
PHOENIX, ARIZONA

FOR OFFICIAL USE ONLY

**SPECIAL POWER OF ATTORNEY**

KNOW ALL MEN BY THESE PRESENTS:

That we, **HARVEY CAMPBELL, CAROLE CAMPBELL, TOBIE OLSTAD, JOSEPH OLSTAD**, have made, constituted and appointed, and by these presents do make, constitute and appoint **JOSEPH CAMPBELL**, our true lawful attorney, for us and in our names, place and stead, to execute any and all documents, including but not limited to sale, lease, proof of labor, government forms, payment of liabilities, entering into contracts pertaining to the premises, and to otherwise manage and in general act for us pertaining to the mining claims in the State of Arizona.

**HEREBY GIVING AND GRANTING** to our attorney said special power and authority to do and perform all and every act and thing whatsoever necessary to be done in the premise, as fully to all intents and purposes, as we might or could do if personally present, hereby ratifying and confirming all that our said attorney may do pursuant to this power.


IN WITNESS WHEREOF, I have hereunto set my hand and seal this 27<sup>TH</sup> day of December, 2016.

Harvey Campbell  
**Harvey Campbell**  
Tobie Olstad  
**Tobie Olstad**

Carole Campbell  
**Carole Campbell**  
Joseph Olstad  
**Joseph Olstad**

STATE OF MONTANA )  
County of Flathead )

This instrument was acknowledged before me on the 27<sup>TH</sup> day of December, 2016, by **HARVEY CAMPBELL, CAROLE CAMPBELL, TOBIE OLSTAD, JOSEPH OLSTAD**.



Lenka Knutson  
Notary Public for the State of Montana  
Printed name LENKA KNUTSON  
Residing at WHITEFISH  
My Commission expires: JULY 30 2020  
PHOENIX, ARIZONA

Joseph Campbell  
Joseph Campbell, Attorney-in Fact

2016 AUG 16 A 10: 59  
RECEIVED  
BLM AZ STATE OFFICE

AMC 396950  
417745  
450675

**NOTICE OF INTENTION TO HOLD MINING CLAIMS/SITES**  
When Recorded Return Document to:

\_\_\_\_\_  
Joseph Campbell  
\_\_\_\_\_  
4917 W. Carpenter Drive  
\_\_\_\_\_  
New River, AZ 85087

Check here if this is a change of address.  
Telephone: \_\_\_\_\_  
E-mail Address: campbell954@gmail.com

RECEIVED  
BLM AZ STATE OFFICE  
2018 AUG 16 A 10: 59  
PHOENIX, ARIZONA  
BLM  
Date  
Stamp

I (We) intend to hold the claims(s) and/or site(s) listed below for the calendar year 20 18, and I (We) have filed or will file a Notice of Intent to Hold in the county where the claim (s) is located.

Reason for filing a Notice of Intent to Hold instead of an assessment work filing (check one):

- Maintenance fee was paid to maintain claim(s) during this assessment year.
- Mill or tunnel sites.
- Claim(s) was located during the current assessment year.
- BLM has deferred assessment work (attach copy of decision granting deferment, or pending petition for deferment including date petition was filed.)

Line No.	AMC NUMBER	CLAIM/SITE NAME	COUNTY RECORDER DATA (If available)	TWP	RNG	SEC
1	450675	Lion Trak III	2018-0023225	11 N	1 E	8
2	450676	Lion Trak IV	2018-0023226	11 N	1 E	8
3						
4						
5						
6						
7						
8						
9						
10						

**ENTERED**  
AUG 24 2018  
BY: *[Signature]*

NOTICE OF INTENTION TO HOLD MINING CLAIMS/SITES  
page 2

BLM  
Date  
Stamp

RECEIVED  
BLM AZ STATE OFFICE  
2018 AUG 16 A 10:59  
PHOENIX, ARIZONA

- 1. State of Arizona, County of Yavapai
- 2. I (Name) Joseph Campbell and Lisa Campbell
- 3. Reside at (Address) 4917 W. Carpenter Drive

City New River County Maricopa State AZ Zip 85087 being duly sworn, depose and say that I am a citizen of the United States, more than eighteen years of age, that all of the facts set forth in this notice, subject to the provisions and penalties of 18 U.S.C. 1001 pertaining to the filing of false, fictitious, or fraudulent statements with the United States, are true and correct according to the best of my knowledge, information and belief.

4. Owner's name and address (If not shown in Items 1-3 above). \_\_\_\_\_

5. Dated: 8.12.18 Signature: Joseph Campbell Lisa Campbell

Bureau of Land Management  
Arizona State Office  
[www.blm.gov/az](http://www.blm.gov/az)

No. of Claims: _____	x \$10 = _____
Check No: _____	Init. _____
Receipt No.: <u>4236762</u>	
For BLM Use Only	

When Recorded Return Document to:

Joseph Campbell  
4917 W. Carpenter Drive  
New River, AZ 85087

Check here is this is a change of address.

Telephone: \_\_\_\_\_

E-mail address: campbell954@gmail.com

**AFFIDAVIT OF PERFORMANCE OF ANNUAL WORK**

1. State of Arizona, County of Yavapai ss:

2. I (Name) Joseph Campbell

3. Reside at (Address) \_\_\_\_\_

4917 W. Carpenter Drive

City New River County Maricopa

RECEIVED  
BLM AZ STATE OFFICE  
2010 AUG 16 A 10:59  
PHOENIX, ARIZONA  
BLM  
Date  
Stamp

State AZ Zip 85087 being duly sworn, depose and say that I am a citizen of the United States, more than eighteen years of age, and that all of the facts set forth in this affidavit, subject to the provisions and penalties of 18 U.S.C. 1001 pertaining to the filing of false, fictitious, or fraudulent statements with the United States, are true and correct according to the best of my knowledge, information and belief.

4. Owner's name and address (If not shown in Items 1-3 above). \_\_\_\_\_

5. That I am personally acquainted with the mining claim(s). The work and improvements were made by and at the expense of the owner(s) of said claim(s). Said contiguous group of claims, listed on this document, are situated in the

\_\_\_\_\_ (optional) Mining District; Yavapai County, Arizona.

Line No.	AMC NUMBER	CLAIM/SITE NAME	COUNTY RECORDER DATA (If available)	TWP	RNG	SEC
1	396950	Little Bit	B: 4752 P: 776	11 N	1 E	14
2						
3						
4						
5						
6						

BLM  
Date  
Stamp

2018 AUG 16 A 10:59  
PHOENIX, ARIZONA

RECEIVED  
BLM AZ STATE OFFICE

7					
8					
9					
10					

6. That between the dates starting at 12 o'clock noon on September 1, 20 17 and ending at 12 o'clock noon on September 1, 20 18 at least \$ 100.00 dollars worth of work and improvements were done and performed upon said claim(s) or upon one or more of a contiguous group of claims for the benefit of all, wholly or partly outside of a contiguous group of claims for the benefit of all, not including the location work.

7. That the following persons were employed to perform the work and improvements described herein: \_\_\_\_\_

8. That the work and improvements performed were: General prospecting, repaired and replaced claim markers, road maintenance, food for over-night stays, numerous day trips to claims for the purpose of prospecting.

9. Dated: 8.12.18 Signature: Joseph Campbell

SUBSCRIBED AND SWORN TO before me, a Notary Public, this 12 day of August 20 18


By: Kimberly Adams

Notary Public Kimberly Adams

My Commission Expires MAY 19, 2021

Bureau of Land Management  
Arizona State Office  
[www.blm.gov/az](http://www.blm.gov/az)

No. of Claims: \_\_\_\_\_ x \$10 = \_\_\_\_\_  
Check No.: \_\_\_\_\_ Init. \_\_\_\_\_  
Receipt No.: 4236762  
For BLM Use Only



Form: MCF108  
Revised July 2014  
Page 2 of 2

When Recorded Return Document to:

Joseph Campbell  
4917 W. Carpenter Drive  
New River, AZ 85087

Check here is this is a change of address.

Telephone: \_\_\_\_\_

E-mail address: campbell954@gmail.com

**AFFIDAVIT OF PERFORMANCE OF ANNUAL WORK**

1. State of Arizona, County of Yavapai ss:

2. I (Name) Joseph Campbell

3. Reside at (Address) \_\_\_\_\_

4917 W. Carpenter Drive

City New River County Maricopa

RECEIVED  
BLM AZ STATE OFFICE  
2010 AUG 16 A 10:59  
PHOENIX, ARIZONA  
BLM  
Date  
Stamp

State AZ Zip 85087 being duly sworn, depose and say that I am a citizen of the United States, more than eighteen years of age, and that all of the facts set forth in this affidavit, subject to the provisions and penalties of 18 U.S.C. 1001 pertaining to the filing of false, fictitious, or fraudulent statements with the United States, are true and correct according to the best of my knowledge, information and belief.

4. Owner's name and address (If not shown in Items 1-3 above). \_\_\_\_\_

5. That I am personally acquainted with the mining claim(s). The work and improvements were made by and at the expense of the owner(s) of said claim(s). Said contiguous group of claims, listed on this document, are situated in the

\_\_\_\_\_ (optional) Mining District; Yavapai County, Arizona.

Line No.	AMC NUMBER	CLAIM/SITE NAME	COUNTY RECORDER DATA (If available)	TWP	RNG	SEC
1	396952	Providence	B: 4752 P: 778	11 N	1 E	2
2	417747	Providence #2	B: 4911 P: 247	11 N	1 E	2
3						
4						
5						
6						

BLM  
Date  
Stamp

RECEIVED  
BLM AZ STATE OFFICE

2018 AUG 16 A 10:59  
PHOENIX, ARIZONA

7						
8						
9						
10						

6. That between the dates starting at 12 o'clock noon on September 1, 20 17 and ending at 12 o'clock noon on September 1, 20 18 at least \$ 100.00 dollars worth of work and improvements were done and performed upon said claim(s) or upon one or more of a contiguous group of claims for the benefit of all, wholly or partly outside of a contiguous group of claims for the benefit of all, not including the location work.

7. That the following persons were employed to perform the work and improvements described herein: \_\_\_\_\_

8. That the work and improvements performed were: General prospecting, repaired and replaced claim markers, road maintenance, food for over-night stays, numerous day trips to claims for the purpose of prospecting.

9. Dated: 8-12-18 Signature: Joseph Conzelli

SUBSCRIBED AND SWORN TO before me, a Notary Public, this 12 day of August 20 18


By: Kimberly Adams

Notary Public Kimberly Adams

My Commission Expires MAY 19, 2021

No. of Claims: \_\_\_\_\_ x \$10 = \_\_\_\_\_  
 Check No.: \_\_\_\_\_ Init. \_\_\_\_\_  
 Receipt No.: 4236762  
 For BLM Use Only

Bureau of Land Management  
 Arizona State Office  
[www.blm.gov/az](http://www.blm.gov/az)



Form: MCF108  
 Revised July 2014  
 Page 2 of 2



When Recorded Return Document to:

Joseph Campbell  
4917 W. Carpenter Drive  
New River, AZ 85087

Check here is this is a change of address.

Telephone: \_\_\_\_\_

E-mail address: campbell954@gmail.com

**AFFIDAVIT OF PERFORMANCE OF ANNUAL WORK**

1. State of Arizona, County of Yavapai ss:  
2. I (Name) Joseph Campbell  
3. Reside at (Address) \_\_\_\_\_  
4917 W. Carpenter Drive  
City New River County Maricopa

RECEIVED  
BLM AZ STATE OFFICE  
2018 AUG 16 A 10:59  
PHOENIX, ARIZONA  
BLM  
Date  
Stamp

State AZ Zip 85087 being duly sworn, depose and say that I am a citizen of the United States, more than eighteen years of age, and that all of the facts set forth in this affidavit, subject to the provisions and penalties of 18 U.S.C. 1001 pertaining to the filing of false, fictitious, or fraudulent statements with the United States, are true and correct according to the best of my knowledge, information and belief.

4. Owner's name and address (If not shown in Items 1-3 above). \_\_\_\_\_

5. That I am personally acquainted with the mining claim(s). The work and improvements were made by and at the expense of the owner(s) of said claim(s). Said contiguous group of claims, listed on this document, are situated in the

\_\_\_\_\_ (optional) Mining District; Yavapai County, Arizona.

Line No.	AMC NUMBER	CLAIM/SITE NAME	COUNTY RECORDER DATA (If available)	TWP	RNG	SEC
1	417982	Lisa Lu	B: 4912 P: 302	9 N	2 E	4
2	417983	Mama Jama	B: 4912 P: 303	9-1/2 N	2 E	33
3						
4						
5						
6						

BLM  
Date  
Stamp

PHOENIX, ARIZONA

2018 AUG 16 A 10:59

RECEIVED  
BLM AZ STATE OFFICE

7						
8						
9						
10						

6. That between the dates starting at 12 o'clock noon on September 1, 20 17 and ending at 12 o'clock noon on September 1, 20 18 at least \$ 100.00 dollars worth of work and improvements were done and performed upon said claim(s) or upon one or more of a contiguous group of claims for the benefit of all, wholly or partly outside of a contiguous group of claims for the benefit of all, not including the location work.

7. That the following persons were employed to perform the work and improvements described herein: \_\_\_\_\_

8. That the work and improvements performed were: General prospecting, repaired and replaced claim markers, road maintenance, food for over-night stays, numerous day trips to claims for the purpose of prospecting.

9. Dated: 8.12.18 Signature: Joseph Conell

SUBSCRIBED AND SWORN TO before me, a Notary Public, this 12 day of AUGUST 20 18


By: Kimberly Adams

Notary Public Kimberly Adams

My Commission Expires MAY 19, 2021

Bureau of Land Management  
Arizona State Office  
[www.blm.gov/az](http://www.blm.gov/az)

No. of Claims: \_\_\_\_\_ x \$10 = \_\_\_\_\_  
Check No.: \_\_\_\_\_ Init. \_\_\_\_\_  
Receipt No.: 4236162  
For BLM Use Only



When Recorded Return Document to:

Joseph Campbell  
4917 W. Carpenter Drive  
New River, AZ 85087

Check here is this is a change of address.

Telephone: \_\_\_\_\_

E-mail address: campbell954@gmail.com

**AFFIDAVIT OF PERFORMANCE OF ANNUAL WORK**

1. State of Arizona, County of Yavapai ss: \_\_\_\_\_

2. I (Name) Joseph Campbell

3. Reside at (Address) \_\_\_\_\_

4917 W. Carpenter Drive

City New River County Maricopa

RECEIVED  
BLM-AZ-STATE OFFICE  
2010 AUG 16 A 10:59  
PHOENIX, ARIZONA  
BLM  
Date  
Stamp

State AZ Zip 85087 being duly sworn, depose and say that I am a citizen of the United States, more than eighteen years of age, and that all of the facts set forth in this affidavit, subject to the provisions and penalties of 18 U.S.C. 1001 pertaining to the filing of false, fictitious, or fraudulent statements with the United States, are true and correct according to the best of my knowledge, information and belief.

4. Owner's name and address (If not shown in Items 1-3 above). \_\_\_\_\_

5. That I am personally acquainted with the mining claim(s). The work and improvements were made by and at the expense of the owner(s) of said claim(s). Said contiguous group of claims, listed on this document, are situated in the

\_\_\_\_\_ (optional) Mining District; Yavapai County, Arizona.

Line No.	AMC NUMBER	CLAIM/SITE NAME	COUNTY RECORDER DATA (If available)	TWP	RNG	SEC
1	417746	Lion Trak	B: 4911 P: 246	11 N	1 E	6
2	417745	Lion Trak II	B: 4911 P: 245	11 N	1 E	5
3						
4						
5						
6						

BLM  
Date  
Stamp

PHOENIX, ARIZONA  
2018 AUG 16 A 10:59

RECEIVED  
BLM AZ STATE OFFICE

7					
8					
9					
10					

6. That between the dates starting at 12 o'clock noon on September 1, 20 17 and ending at 12 o'clock noon on September 1, 20 18 at least \$ 100.00 dollars worth of work and improvements were done and performed upon said claim(s) or upon one or more of a contiguous group of claims for the benefit of all, wholly or partly outside of a contiguous group of claims for the benefit of all, not including the location work.

7. That the following persons were employed to perform the work and improvements described herein: \_\_\_\_\_

8. That the work and improvements performed were: General prospecting, repaired and replaced claim markers, road maintenance, food for over-night stays, numerous day trips to claims for the purpose of prospecting.

9. Dated: 8.12.18 Signature: Joseph Campbell

SUBSCRIBED AND SWORN TO before me, a Notary Public, this 12 day of August 20 18


By: Kimberly Adams

Notary Public Kimberly Adams

My Commission Expires MAY 19, 2021

Bureau of Land Management  
Arizona State Office  
[www.blm.gov/az](http://www.blm.gov/az)

No. of Claims: \_\_\_\_\_ x \$10 = \_\_\_\_\_  
Check No.: \_\_\_\_\_  
Receipt No.: 4230762  
For BLM Use Only



Form: MCF108  
Revised July 2014  
Page 2 of 2

**United States Department of the Interior**

**Bureau of Land Management**

DIV OF LANDS, MINRLS & ENERGY

ONE N CENTRAL AVE

PHOENIX, AZ 85004 -4427

Phone: 602-417-9200

Receipt

No:

4236762

<b>Transaction #:</b> 4352142	
<b>Date of Transaction:</b> 08/16/2018	
CUSTOMER:	
JOSEPH CAMPBELL 4917 W CARPENTER DR NEW RIVER, AZ 85087-3000 US	

LINE #	QTY	DESCRIPTION	REMARKS	UNIT PRICE	TOTAL
1	1.00	LOCATABLE MINERALS / MINING CLAIMS-NOT NEW-UNADJUD, ONE AUTH NO. ONLY / MINING CLAIM MONEY RECEIVED <b>CASES: AMC396950/\$90.00</b>	POL 2018/7 NOI 2018/2 WAV	- n/a -	90.00
<b>TOTAL:</b>					<b>\$90.00</b>

PAYMENT INFORMATION			
NOTE: Items will appear on credit card statement as "Bureau of Land Mgmt CO".			
1	AMOUNT:	90.00	POSTMARKED: N/A
	TYPE:	CREDIT CARD	RECEIVED: 08/16/2018
	NAME:	CAMPBELL, JOSEPH 4917 W CARPENTER DR NEW RIVER AZ 85087-3000 US	
	CARD NO:	XXXXXXXXXXXX7944	AUTH CODE: 316190
	NAME ON CARD:	JOSEPH CAMPBELL	
	SIGNATURE:		

REMARKS

This receipt was generated by the automated BLM Collections and Billing System and is a paper representation of a portion of the official electronic record contained therein.

396950  
417745  
402279  
403542  
417982

88 

Form 3830-2  
(January 2017)

UNITED STATES  
DEPARTMENT OF THE INTERIOR  
BUREAU OF LAND MANAGEMENT  
**MAINTENANCE FEE WAIVER CERTIFICATION**

FORM APPROVED  
OMB NO. 1004-0114  
Expires: January 31, 2020

SEE INSTRUCTIONS ON PAGE 2

- This small miner waiver is filed for the assessment year beginning on September 1, 2017 and ending on September 1, 2018.
- The undersigned and all related parties owned ten or fewer mining claims, mill, or tunnel sites located and maintained on Federal lands in the United States of America on September 1, 2017.
- The undersigned have performed the assessment work required by law for each mining claim listed prior to filing this waiver and understand that by filing this form, the undersigned must file an affidavit of assessment work with the Bureau of Land Management (BLM) by the December 30th following the filing of this waiver.
- The undersigned understand that if the assessment work obligation has not yet come due under 30 U.S.C. 28 (for those claims in their first assessment year only), a notice of intent to hold reciting this condition must be recorded by the December 30th following the filing of this waiver.
- The undersigned understand that mill and tunnel sites may also be listed on this waiver and be waived from payment of the maintenance fee, and that a notice of intent to hold for these sites is required to be filed with the BLM by the December 30th following the filing of this waiver.
- The undersigned understand and acknowledge that pursuant to 43 U.S.C. 1212 and 18 U.S.C. 1001, the filing or recording of a false, fictitious, or fraudulent document with the BLM may result in a fine of up to \$250,000, a prison term not to exceed five years, or both.
- The mining claims, mill or tunnel sites for which this waiver from payment of the maintenance fees is requested are:

CLAIM OR SITE NAME	BLM RECORDATION SERIAL NUMBER
1. Little Bit <i>2 ppl</i>	AMC 396950
2. Providence <i>4 ppl</i>	AMC 396952
3. Providence #2 <i>4 ppl</i>	AMC 417747
4. Buzz Tail <i>1 person</i>	AMC 402279
5. Bear Track <i>4 ppl</i>	AMC 403542
6. Lisa Lu <i>4 ppl</i>	AMC 417982
7. Mama Jama <i>4 ppl</i>	AMC 417983
8. Lion Trak <i>3 ppl</i>	AMC 417746
9. Lion Trak II <i>3 ppl</i>	AMC 417745
10.	

The owner(s) (claimants) of the above mining claims and sites are:

*NW Check  
9 ct*

Joseph Campbell *1, 2, 3, 4, 5, 6, 7, 8, 9*  
(Owner's Name - Please Print)  
4917 W. Carpenter Drive  
(Owner's Mailing Address)

*Joseph Campbell*  
(Owner's Signature)  
New River AZ 85087  
(City) (State) (Zip Code)

*6 ct*

Lisa Campbell *3, 5, 6, 7, 8, 9*  
(Owner's Name - Please Print)  
4917 W. Carpenter Drive  
(Owner's Mailing Address)

*Lisa Campbell*  
(Owner's Signature)  
New River AZ 85087  
(City) (State) (Zip Code)

*5 ct*

Carole Campbell *1, 2, 5, 6, 7*  
(Owner's Name - Please Print)  
6060 Hwy. 93 South  
(Owner's Mailing Address)

*Carole Campbell, by Joseph Campbell (POA)*  
(Owner's Signature)  
Whitefish MT 59937  
(City) (State) (Zip Code)

*4 ct*

Harvey Campbell *2, 5, 6, 7*  
(Owner's Name - Please Print)  
6060 Hwy. 93 South  
(Owner's Mailing Address)

*Harvey Campbell, by Joseph Campbell (POA)*  
(Owner's Signature)  
Whitefish MT 59937  
(City) (State) (Zip Code)

(Continued on page 2)

PHOENIX, ARIZONA  
2017 JUL 27 9:38  
RECEIVED  
BLM AZ STATE OFFICE

ENTERED  
AC 483 (2018)  
AUG 31 2017  
BY: *PB*

NEW CHECK

2 ct

Tobie Olstad (2), (3)  
(Owner's Name - Please Print)  
6060 Hwy. 93 South  
(Owner's Mailing Address)

Tobie Olstad, by Joseph Cayll (POA)  
(Owner's Signature)  
Whitefish MT 59937  
(City) (State) (Zip Code)

3 ct

Joseph Olstad (3), (8), (9)  
(Owner's Name - Please Print)  
6060 Hwy. 93 South  
(Owner's Mailing Address)

Joseph Olstad, by Joseph Cayll (POA)  
(Owner's Signature)  
Whitefish MT 59937  
(City) (State) (Zip Code)

(Owner's Name - Please Print)

(Owner's Signature)

(Owner's Mailing Address)

(City) (State) (Zip Code)

(Owner's Name - Please Print)

(Owner's Signature)

(Owner's Mailing Address)

(City) (State) (Zip Code)

18 U.S.C. 1001 and 43 U.S.C. 1212 make it a crime for any person knowingly and willfully to make to any department or agency of the United States any false, fictitious or fraudulent statements or representations as to any matter within its jurisdiction.

INSTRUCTIONS

1. This certification is made under the provisions of 43 U.S.C. § 1744 and 30 U.S.C. §28-28k and the regulations thereunder (43 CFR Part 3830).
2. The claimant(s) must fill in the dates in paragraph 1 for the beginning and ending of the assessment year for which this waiver is sought.
3. The claimant(s) must fill in the date in paragraph 2 for the beginning of the assessment year for which this waiver is sought.
4. All claim and site names and BLM serial numbers must be listed for the mining claims, mill sites, and tunnel sites for which the waiver is sought.
5. All owners of the mining claims, mill sites, and tunnel sites and their addresses must be given.
6. This waiver form must be signed by all the claimants or their designated agent, in original form. If an agent is designated, a notarized designation of agent, signed by all of the claimants with proper address given, must be submitted with this waiver.
7. This form must be filed no later than September 1st for the upcoming assessment year in the BLM State Office where the mining claims or sites are recorded, or the waiver cannot be granted by the BLM. (Example: To obtain a waiver for the assessment year 2012, which begins on September 1, 2011, you must qualify for and file for a waiver no later than September 1, 2011, in the proper BLM State Office.)
8. For all mining claims which require assessment work, you must record an affidavit of labor on or before the December 30th immediately following the filing of this waiver. For all other mining claims or sites waived, you must record a notice of intent to hold on or before the December 30th immediately following the filing of this waiver.
9. Mill and tunnel sites may also be listed on this waiver and be waived from payment of the maintenance fee. A notice of intent to hold for these sites is required to be filed by the December 30th following the filing of this waiver.

AC 483 (2018)  
ENTERED AUG 31 2017  
PB

FOR OFFICIAL USE ONLY  
PHOENIX, ARIZONA  
2017 JUL 27 A 9:38  
BLM AZ STATE OFFICE  
RECEIVED

**SPECIAL POWER OF ATTORNEY**

KNOW ALL MEN BY THESE PRESENTS:

That we, **HARVEY CAMPBELL, CAROLE CAMPBELL, TOBIE OLSTAD, JOSEPH OLSTAD**, have made, constituted and appointed, and by these presents do make, constitute and appoint **JOSEPH CAMPBELL**, our true lawful attorney, for us and in our names, place and stead, to execute any and all documents, including but not limited to sale, lease, proof of labor, government forms, payment of liabilities, entering into contracts pertaining to the premises, and to otherwise manage and in general act for us pertaining to the mining claims in the State of Arizona.

**HEREBY GIVING AND GRANTING** to our attorney said special power and authority to do and perform all and every act and thing whatsoever necessary to be done in the premise, as fully to all intents and purposes, as we might or could do if personally present, hereby ratifying and confirming all that our said attorney may do pursuant to this power.

IN WITNESS WHEREOF, I have hereunto set my hand and seal this 27<sup>th</sup> day of December, 2016.

Harvey Campbell  
**Harvey Campbell**


Tobie Olstad  
**Tobie Olstad**

Carole Campbell  
**Carole Campbell**

Joseph Olstad  
**Joseph Olstad**

STATE OF MONTANA )  
County of Flathead )

This instrument was acknowledged before me on the 27<sup>th</sup> day of December, 2016, by **HARVEY CAMPBELL, CAROLE CAMPBELL, TOBIE OLSTAD, JOSEPH OLSTAD**.



Lenka Knutson  
Notary Public for the State of Montana  
Printed name LENKA KNUXTSON  
Residing at WHITEFISH  
My Commission expires: JULY 30 2020

Joseph Campbell  
Joseph Campbell, Attorney-in Fact

Copy of POA  
Submitted with the  
'2018' WAIVER (WVR #88)  
PB

PHOENIX, ARIZONA  
2017 JUL 27 A 9:39  
RECEIVED  
BLM AZ STATE OFFICE



WVR # 88  
-2018-

UNITED STATES DEPARTMENT OF THE INTERIOR  
BUREAU OF LAND MANAGEMENT

MC NATIONWIDE CLAIMANT LISTING  
August 31, 2017

Cust	AZ	National
	CLAIMANT	Total
CAMPBELL CAROLE 6060 US HIGHWAY 93 S WHITEFISH, MT 59937-8229	5	5
CAMPBELL HARVEY 6060 US HIGHWAY 93 S WHITEFISH, MT 59937-8229	4	4
CAMPBELL JOSEPH 4917 W CARPENTER DR NEW RIVER, AZ 85087-3000	9	9
CAMPBELL LISA 4917 W CARPENTER DR NEW RIVER, AZ 85087-3000	6	6
OLSTAD JOSEPH E 6060 US HIGHWAY 93 S WHITEFISH, MT 59937-8229	3	3
OLSTAD TOBIE A 6060 US HIGHWAY 93 S WHITEFISH, MT 59937-8229	2	2

**DEPARTMENT OF THE INTERIOR  
BUREAU OF LAND MANAGEMENT  
MINING CLAIMS**

**MC Customer Information - With Serial No. and Claim Name  
ACTIVE CLAIMS**

Admin State: AZ

Geo State: AZ

**CAMPBELL CAROLE**  
6060 US HIGHWAY 93 S  
WHITEFISH, MT 59937-8229

(5)

CUSTOMER ID: 2283162

<u>Serial No.</u>	<u>Claim Name/Number</u>	<u>Lead Serial No.</u>	<u>Disposition</u>
AMC396950	LITTLE BIT	AMC396950	ACTIVE
AMC396952	PROVIDENCE	AMC396950	ACTIVE
AMC403542	BEAR TRACK	AMC403542	ACTIVE
AMC417982	LISA LU	AMC417982	ACTIVE
AMC417983	MAMA JAMA	AMC417982	ACTIVE

Number of ACTIVE cases: 5

**CAMPBELL HARVEY**  
6060 US HIGHWAY 93 S  
WHITEFISH, MT 59937-8229

(4)

CUSTOMER ID: 2283163

<u>Serial No.</u>	<u>Claim Name/Number</u>	<u>Lead Serial No.</u>	<u>Disposition</u>
AMC396952	PROVIDENCE	AMC396950	ACTIVE
AMC403542	BEAR TRACK	AMC403542	ACTIVE
AMC417982	LISA LU	AMC417982	ACTIVE
AMC417983	MAMA JAMA	AMC417982	ACTIVE

Number of ACTIVE cases: 4

**CAMPBELL JOSEPH**  
4917 W CARPENTER DR  
NEW RIVER, AZ 85087-3000

(9)

CUSTOMER ID: 2283161

<u>Serial No.</u>	<u>Claim Name/Number</u>	<u>Lead Serial No.</u>	<u>Disposition</u>
AMC396950	LITTLE BIT	AMC396950	ACTIVE
AMC396952	PROVIDENCE	AMC396950	ACTIVE
AMC402279	BUZZ TAIL	AMC402279	ACTIVE
AMC403542	BEAR TRACK	AMC403542	ACTIVE
AMC417745	LION TRAK II	AMC417745	ACTIVE
AMC417746	LION TRAK	AMC417745	ACTIVE
AMC417747	PROVIDENCE #2	AMC417745	ACTIVE
AMC417982	LISA LU	AMC417982	ACTIVE
AMC417983	MAMA JAMA	AMC417982	ACTIVE

Number of ACTIVE cases: 9

**CAMPBELL LISA**  
4917 W CARPENTER DR  
NEW RIVER, AZ 85087-3000

(6)

CUSTOMER ID: 2310108

<u>Serial No.</u>	<u>Claim Name/Number</u>	<u>Lead Serial No.</u>	<u>Disposition</u>
AMC403542	BEAR TRACK	AMC403542	ACTIVE
AMC417745	LION TRAK II	AMC417745	ACTIVE
AMC417746	LION TRAK	AMC417745	ACTIVE
AMC417747	PROVIDENCE #2	AMC417745	ACTIVE
AMC417982	LISA LU	AMC417982	ACTIVE
AMC417983	MAMA JAMA	AMC417982	ACTIVE

Number of ACTIVE cases: 6

**DEPARTMENT OF THE INTERIOR  
BUREAU OF LAND MANAGEMENT  
MINING CLAIMS**

**MC Customer Information - With Serial No. and Claim Name  
ACTIVE CLAIMS**

OLSTAD JOSEPH E

6060 US HIGHWAY 93 S

WHITEFISH, MT 59937-8229

CUSTOMER ID: 2283165

<u>Serial No.</u>	<u>Claim Name/Number</u>	<u>Lead Serial No.</u>	<u>Disposition</u>
AMC417745	LION TRAK II	AMC417745	ACTIVE
AMC417746	LION TRAK	AMC417745	ACTIVE
AMC417747	PROVIDENCE #2	AMC417745	ACTIVE

Number of ACTIVE cases: 3

OLSTAD TOBIE A

6060 US HIGHWAY 93 S

WHITEFISH, MT 59937-8229

CUSTOMER ID: 2283164

<u>Serial No.</u>	<u>Claim Name/Number</u>	<u>Lead Serial No.</u>	<u>Disposition</u>
AMC396952	PROVIDENCE	AMC396950	ACTIVE
AMC417747	PROVIDENCE #2	AMC417745	ACTIVE

Number of ACTIVE cases: 2

396950

417745

402279

403542

417982

When Recorded Return Document to:

Joseph Campbell  
4917 W. Carpenter Drive  
New River, AZ 85087

Check here is this is a change of address.

Telephone: (602) 618-7855

E-mail address: campbell954@gmail.com

**AFFIDAVIT OF PERFORMANCE OF ANNUAL WORK**

1. State of Arizona, County of Yavapai ss:

2. I (Name) Joseph Campbell

3. Reside at (Address) 4917 W. Carpenter Drive

City New River County Maricopa

RECEIVED  
BLM AZ STATE OFFICE  
2017 JUL 27 A 9:40  
PHOENIX, ARIZONA

BLM  
Date  
Stamp

State AZ Zip 85087 being duly sworn, depose and say that I am a citizen of the United States, more than eighteen years of age, and that all of the facts set forth in this affidavit, subject to the provisions and penalties of 18 U.S.C. 1001 pertaining to the filing of false, fictitious, or fraudulent statements with the United States, are true and correct according to the best of my knowledge, information and belief.

4. Owner's name and address (If not shown in Items 1-3 above). \_\_\_\_\_

5. That I am personally acquainted with the mining claim(s). The work and improvements were made by and at the expense of the owner(s) of said claim(s). Said contiguous group of claims, listed on this document, are situated in the

\_\_\_\_\_ (optional) Mining District; Yavapai County, Arizona.

Line No.	AMC NUMBER	CLAIM/SITE NAME	COUNTY RECORDER DATA (If available)	TWP	RNG	SEC
1	396950	Little Bit		11N	1E	14
2						
3						
4						
5						
6						

Form: MCF108  
Revised July 2014  
Page 1 of 2

ENTERED  
JUL 28 2017  
BY: RAM

BLM  
Date  
Stamp

RECEIVED  
BLM AZ STATE OFFICE

2017 JUL 27 A  
PHOENIX, ARIZONA

7						
8						
9						
10						

6. That between the dates starting at 12 o'clock noon on September 1, 20 16 and ending at 12 o'clock noon on September 1, 20 17 at least \$ 100.00 dollars worth of work and improvements were done and performed upon said claim(s) or upon one or more of a contiguous group of claims for the benefit of all, wholly or partly outside of a contiguous group of claims for the benefit of all, not including the location work.

7. That the following persons were employed to perform the work and improvements described herein: \_\_\_\_\_

8. That the work and improvements performed were: General prospecting, claim markers repaired and replaced, road maintenance, food for overnight stays, numerous day trips to claim(s) for purpose of prospecting and/or claim maintenance.

9. Dated: \_\_\_\_\_ Signature: \_\_\_\_\_

SUBSCRIBED AND SWORN TO before me, a Notary Public, this 25 day of July 20 17


By: RAE ANANIAN

Notary Public [Signature]

My Commission Expires Mar 19, 2019

No. of Claims: 1 x \$10 = 10.00  
 Check No.: CC Init. [Signature]  
 Receipt No.: 3908064  
 For BLM Use Only

Bureau of Land Management  
Arizona State Office



Form: MCF108  
Revised July 2014  
Page 2 of 2

When Recorded Return Document to:

Joseph Campbell  
4917 W. Carpenter Drive  
New River, AZ 85087

Check here is this is a change of address.

Telephone: (602) 618-7855

E-mail address: campbell954@gmail.com

**AFFIDAVIT OF PERFORMANCE OF ANNUAL WORK**

1. State of Arizona, County of Yavapai ss:

2. I (Name) Joseph Campbell

3. Reside at (Address) 4917 W. Carpenter Drive

City New River County Maricopa

RECEIVED  
BLM AZ STATE OFFICE  
JUL 27 A 9:41  
PHOENIX, ARIZONA

BLM  
Date  
Stamp

State AZ Zip 85087 being duly sworn, depose and say that I am a citizen of the United States, more than eighteen years of age, and that all of the facts set forth in this affidavit, subject to the provisions and penalties of 18 U.S.C. 1001 pertaining to the filing of false, fictitious, or fraudulent statements with the United States, are true and correct according to the best of my knowledge, information and belief.

4. Owner's name and address (If not shown in Items 1-3 above). \_\_\_\_\_

5. That I am personally acquainted with the mining claim(s). The work and improvements were made by and at the expense of the owner(s) of said claim(s). Said contiguous group of claims, listed on this document, are situated in the

\_\_\_\_\_ (optional) Mining District; Yavapai County, Arizona.

Line No.	AMC NUMBER	CLAIM/SITE NAME	COUNTY RECORDER DATA (If available)	TWP	RNG	SEC
1	396952	Providence		11N	1E	02
2	417747	Providence #2		11N	1E	02
3						
4						
5						
6						

RECEIVED  
 BLM AZ STATE OFFICE  
 2017 JUL 27 A 9:4  
 PHOENIX, ARIZONA  
 BLM  
 Date  
 Stamp

7						
8						
9						
10						

6. That between the dates starting at 12 o'clock noon on September 1, 20 16 and ending at 12 o'clock noon on September 1, 20 17 at least \$ 100.00 dollars worth of work and improvements were done and performed upon said claim(s) or upon one or more of a contiguous group of claims for the benefit of all, wholly or partly outside of a contiguous group of claims for the benefit of all, not including the location work.

7. That the following persons were employed to perform the work and improvements described herein: \_\_\_\_\_

8. That the work and improvements performed were: General prospecting, claim markers repaired and replaced, road maintenance, food for overnight stays, numerous day trips to claim(s) for purpose of prospecting and/or claim maintenance.

9. Dated: \_\_\_\_\_ Signature: \_\_\_\_\_


SUBSCRIBED AND SWORN TO before me, a Notary Public, this 25 day of July 20 17

By: Rafe Ananian

Notary Public [Signature]

My Commission Expires Mar 19, 2019

Bureau of Land Management  
 Arizona State Office  
[www.blm.gov/az](http://www.blm.gov/az)



No. of Claims: 2 x \$10 = 20.00  
 Check No.: CC Init. [Signature]  
 Receipt No.: \_\_\_\_\_  
 For BLM Use Only

Form: MCF108  
 Revised July 2014  
 Page 2 of 2

When Recorded Return Document to:

Joseph Campbell  
4917 W. Carpenter Drive  
New River, AZ 85087

Check here is this is a change of address.

Telephone: (602) 618-7855

E-mail address: campbell954@gmail.com

**AFFIDAVIT OF PERFORMANCE OF ANNUAL WORK**

1. State of Arizona, County of Yavapai ss:

2. I (Name) Joseph Campbell

3. Reside at (Address) 4917 W. Carpenter Drive

City New River County Maricopa

RECEIVED  
BLM AZ STATE OFFICE  
2011 JUL 27 A 9:41  
PHOENIX, ARIZONA  
BLM  
Date  
Stamp

State AZ Zip 85087 being duly sworn, depose and say that I am a citizen of the United States, more than eighteen years of age, and that all of the facts set forth in this affidavit, subject to the provisions and penalties of 18 U.S.C. 1001 pertaining to the filing of false, fictitious, or fraudulent statements with the United States, are true and correct according to the best of my knowledge, information and belief.

4. Owner's name and address (If not shown in Items 1-3 above). \_\_\_\_\_

5. That I am personally acquainted with the mining claim(s). The work and improvements were made by and at the expense of the owner(s) of said claim(s). Said contiguous group of claims, listed on this document, are situated in the

\_\_\_\_\_ (optional) Mining District; Yavapai County, Arizona.

Line No.	AMC NUMBER	CLAIM/SITE NAME	COUNTY RECORDER DATA (If available)	TWP	RNG	SEC
1	402279	Buzz Tail		11N	1E	09
2	403542	Bear Track		11N	1E	10
3						
4						
5						
6						



RECEIVED  
BLM AZ STATE OFFICE

2017 JUL 27 A 9:41  
PHOENIX, ARIZONA  
BLM  
Date  
Stamp

7						
8						
9						
10						

6. That between the dates starting at 12 o'clock noon on September 1, 20 16 and ending at 12 o'clock noon on September 1, 20 17 at least \$ 100.00 dollars worth of work and improvements were done and performed upon said claim(s) or upon one or more of a contiguous group of claims for the benefit of all, wholly or partly outside of a contiguous group of claims for the benefit of all, not including the location work.

7. That the following persons were employed to perform the work and improvements described herein: \_\_\_\_\_

8. That the work and improvements performed were: General prospecting, claim markers repaired and replaced, road maintenance, food for overnight stays, numerous day trips to claim(s) for purpose of prospecting and/or claim maintenance.

9. Dated: \_\_\_\_\_ Signature: \_\_\_\_\_


SUBSCRIBED AND SWORN TO before me, a Notary Public, this 25 day of July 20 17

By: RAFE ANANIAN

Notary Public: [Signature]

My Commission Expires Mar 19, 2019

Bureau of Land Management  
Arizona State Office



No. of Claims: 2 x \$10 = 20.00  
Check No.: CC Init. RA  
Receipt No.: \_\_\_\_\_  
For BLM Use Only

Form: MCF108  
Revised July 2014  
Page 2 of 2

When Recorded Return Document to:

Joseph Campbell  
4917 W. Carpenter Drive  
New River, AZ 85087

Check here is this is a change of address.

Telephone: (602) 618-7855

E-mail address: campbell954@gmail.com

**AFFIDAVIT OF PERFORMANCE OF ANNUAL WORK**

1. State of Arizona, County of Yavapai ss:

2. I (Name) Joseph Campbell

3. Reside at (Address) 4917 W. Carpenter Drive

City New River County Maricopa

RECEIVED  
BLM AZ STATE OFFICE  
2011 JUL 27 A 9:41  
PHOENIX, ARIZONA  
BLM  
Date  
Stamp

State AZ Zip 85087 being duly sworn, depose and say that I am a citizen of the United States, more than eighteen years of age, and that all of the facts set forth in this affidavit, subject to the provisions and penalties of 18 U.S.C. 1001 pertaining to the filing of false, fictitious, or fraudulent statements with the United States, are true and correct according to the best of my knowledge, information and belief.

4. Owner's name and address (If not shown in Items 1-3 above). \_\_\_\_\_

5. That I am personally acquainted with the mining claim(s). The work and improvements were made by and at the expense of the owner(s) of said claim(s). Said contiguous group of claims, listed on this document, are situated in the

\_\_\_\_\_ (optional) Mining District; Yavapai County, Arizona.

Line No.	AMC NUMBER	CLAIM/SITE NAME	COUNTY RECORDER DATA (If available)	TWP	RNG	SEC
1	417982	Lisa Lu		9N	2E	04
2	417983	Mama Jama		9-1/2N	2E	33
3						
4						
5						
6						

BLM  
Date  
Stamp

RECEIVED  
BLM AZ STATE OFFICE

7							
8							
9							
10							

6. That between the dates starting at 12 o'clock noon on September 1, 20 16 and ending at 12 o'clock noon on September 1, 20 17 at least \$ 100.00 dollars worth of work and improvements were done and performed upon said claim(s) or upon one or more of a contiguous group of claims for the benefit of all, wholly or partly outside of a contiguous group of claims for the benefit of all, not including the location work.

7. That the following persons were employed to perform the work and improvements described herein: \_\_\_\_\_

8. That the work and improvements performed were: General prospecting, claim markers repaired and replaced, road maintenance, food for overnight stays, numerous day trips to claim(s) for purpose of prospecting and/or claim maintenance.

9. Dated: \_\_\_\_\_ Signature: \_\_\_\_\_


SUBSCRIBED AND SWORN TO before me, a Notary Public, this 25 day of July 20 17

By: RAFE ANANIAN

Notary Public \_\_\_\_\_

My Commission Expires Mar 19, 2019

Bureau of Land Management  
Arizona State Office  
[www.blm.gov/az](http://www.blm.gov/az)



No. of Claims: 2 x \$10 = 20.00  
 Check No.: CC Init. RA  
 Receipt No.: \_\_\_\_\_  
 For BLM Use Only

Form: MCF108  
Revised July 2014  
Page 2 of 2

When Recorded Return Document to:

Joseph Campbell  
4917 W. Carpenter Drive  
New River, AZ 85087

Check here is this is a change of address.

Telephone: (602) 618-7855

E-mail address: campbell954@gmail.com

**AFFIDAVIT OF PERFORMANCE OF ANNUAL WORK**

1. State of Arizona, County of Yavapai ss:

2. I (Name) Joseph Campbell

3. Reside at (Address) 4917 W. Carpenter Drive

City New River County Maricopa

RECEIVED  
BLM AZ STATE OFFICE  
2017 JUL 27 A 9:41  
PHOENIX, ARIZONA  
BLM  
Date  
Stamp

State AZ Zip 85087 being duly sworn, depose and say that I am a citizen of the United States, more than eighteen years of age, and that all of the facts set forth in this affidavit, subject to the provisions and penalties of 18 U.S.C. 1001 pertaining to the filing of false, fictitious, or fraudulent statements with the United States, are true and correct according to the best of my knowledge, information and belief.

4. Owner's name and address (If not shown in Items 1-3 above). \_\_\_\_\_

5. That I am personally acquainted with the mining claim(s). The work and improvements were made by and at the expense of the owner(s) of said claim(s). Said contiguous group of claims, listed on this document, are situated in the

\_\_\_\_\_ (optional) Mining District; Yavapai County, Arizona.

Line No.	AMC NUMBER	CLAIM/SITE NAME	COUNTY RECORDER DATA (If available)	TWP	RNG	SEC
1	417746	Lion Trak		11N	1E	06
2	417745	Lion Trak II		11N	1E	05
3						
4						
5						
6						

RECEIVED  
BLM AZ STATE OFFICE  
PHOENIX, ARIZONA  
2017 JUL 27 A 9:41  
BLM  
Date  
Stamp

7						
8						
9						
10						

6. That between the dates starting at 12 o'clock noon on September 1, 20 16 and ending at 12 o'clock noon on September 1, 20 17 at least \$ 100.00 dollars worth of work and improvements were done and performed upon said claim(s) or upon one or more of a contiguous group of claims for the benefit of all, wholly or partly outside of a contiguous group of claims for the benefit of all, not including the location work.

7. That the following persons were employed to perform the work and improvements described herein: \_\_\_\_\_

8. That the work and improvements performed were: General prospecting, claim markers repaired and replaced, road maintenance, food for overnight stays, numerous day trips to claim(s) for purpose of prospecting and/or claim maintenance.

9. Dated: \_\_\_\_\_ Signature: \_\_\_\_\_

SUBSCRIBED AND SWORN TO before me, a Notary Public, this 25 day of July 20 17

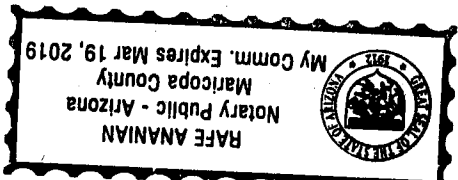
By: RAFE ANANIAN

Notary Public [Signature]

My Commission Expires Mar 19, 2019

Bureau of Land Management  
Arizona State Office  
[www.blm.gov/az](http://www.blm.gov/az)

No. of Claims: 2 x \$10 = 20.00  
Check No.: CC Init. EDG  
Receipt No.: \_\_\_\_\_  
For BLM Use Only



Form: MCF108  
Revised July 2014  
Page 2 of 2

**United States Department of the Interior**  
**Bureau of Land Management**  
 DIV OF LANDS, MINRLS & ENERGY  
 ONE N CENTRAL AVE  
 PHOENIX, AZ 85004 -4427  
 Phone: 602-417-9200

Receipt

No: 3908064

<b>Transaction #:</b> 4017453	
<b>Date of Transaction:</b> 07/27/2017	
CUSTOMER:	
JOSEPH CAMPBELL 4917 W CARPENTER DR NEW RIVER, AZ 85087-3000 US	

LINE #	QTY	DESCRIPTION	REMARKS	UNIT PRICE	TOTAL
1	1.00	LOCATABLE MINERALS / MINING CLAIMS- NOT NEW-UNADJUD, ONE AUTH NO. ONLY / MINING CLAIM MONEY RECEIVED CASES: AMC396950/\$90.00	2017 POL & 2018 WAIV (9)	- n/a -	90.00
<b>TOTAL:</b>					<b>\$90.00</b>

PAYMENT INFORMATION			
NOTE: Items will appear on credit card statement as "Bureau of Land Mgmt CO".			
1	AMOUNT:	90.00	POSTMARKED: N/A
	TYPE:	CREDIT CARD	RECEIVED: 07/27/2017
	NAME:	CAMPBELL, JOSEPH 4917 W CARPENTER DR NEW RIVER AZ 85087-3000 US	
	CARD NO:	XXXXXXXXXXXX4267	AUTH CODE: 018128
	NAME ON CARD:	JOSEPH CAMPBELL	
	EXPIRES:	04/2020	
	SIGNATURE:		

REMARKS

This receipt was generated by the automated BLM Collections and Billing System and is a paper representation of a portion of the official electronic record contained therein.

August 14, 2017

U.S. Dept. of Interior  
Bureau of Land Management  
Div. of Lands, Minerals & Energy

Attention: Reann Myers

Greetings,

Here is the cover sheet you requested per our conversation on August 14, 2017. Please reference Transaction #: 4017453, Transaction date, 07/27/2017.

The initial original *Affidavit of Performance of Annual Work*, submitted by me, on July 27, 2017, are missing my signature. Please accept these corrected *Affidavit of Performance of Annual Work* documents with the required signature.

Thank you for your assistance.

Joseph Campbell  
4917 W. Carpenter Drive  
New River, AZ 85087  
(602) 618-7855  
campbell954@gmail.com

396950

417745

402279

403542

417982

417745

PHOENIX, AZ

2017 AUG 15 A 10:18

RECEIVED  
BLM DIVISION OFFICE



When Recorded Return Document to:

Joseph Campbell  
4917 W. Carpenter Drive  
New River, AZ 85087

Check here is this is a change of address.

Telephone: (602) 618-7855

E-mail address: campbell954@gmail.com

### Corrected Document - Signature Added

#### AFFIDAVIT OF PERFORMANCE OF ANNUAL WORK

1. State of Arizona, County of Yavapai ss:

2. I (Name) Joseph Campbell

3. Reside at (Address) 4917 W. Carpenter Drive

City New River County Maricopa

RECEIVED  
BLM  
Date  
Stamp  
2017 AUG 15 A 10:18  
PHOENIX, ARIZONA  
OFFICE

State AZ Zip 85087 being duly sworn, depose and say that I am a citizen of the United States, more than eighteen years of age, and that all of the facts set forth in this affidavit, subject to the provisions and penalties of 18 U.S.C. 1001 pertaining to the filing of false, fictitious, or fraudulent statements with the United States, are true and correct according to the best of my knowledge, information and belief.

4. Owner's name and address (If not shown in Items 1-3 above). \_\_\_\_\_

5. That I am personally acquainted with the mining claim(s). The work and improvements were made by and at the expense of the owner(s) of said claim(s). Said contiguous group of claims, listed on this document, are situated in the

\_\_\_\_\_ (optional) Mining District; Yavapai County, Arizona.

Line No.	AMC NUMBER	CLAIM/SITE NAME	COUNTY RECORDER DATA (If available)	TWP	RNG	SEC
1	402279	Buzz Tail		11N	1E	09
2	403542	Bear Track		11N	1E	10
3						
4						
5						
6						

Form: MCF108  
Revised July 2014  
Page 1 of 2

RECEIVED  
PHOENIX, ARIZONA  
OFFICE  
2017 AUG 15 A 10:18



AFFIDAVIT OF PERFORMANCE OF ANNUAL WORK – page 2

BLM  
Date  
Stamp

2017 AUG 15 A 10:10  
PHOENIX, ARIZONA

RECEIVED  
BLM ARIZONA OFFICE

7						
8						
9						
10						

6. That between the dates starting at 12 o'clock noon on September 1, 20 16 and ending at 12 o'clock noon on September 1, 20 17 at least \$ 100.00 dollars worth of work and improvements were done and performed upon said claim(s) or upon one or more of a contiguous group of claims for the benefit of all, wholly or partly outside of a contiguous group of claims for the benefit of all, not including the location work.

7. That the following persons were employed to perform the work and improvements described herein: \_\_\_\_\_

8. That the work and improvements performed were: General Prospecting, claim marks repaired and replaced, road maintenance, food for over night stays, numerous day trips to claim(s) for purpose of prospecting and / or claim maintenance.

9. Dated: 8.15.17 Signature: Joseph Conzill

SUBSCRIBED AND SWORN TO before me, a Notary Public, this 15th day of Aug 20 17

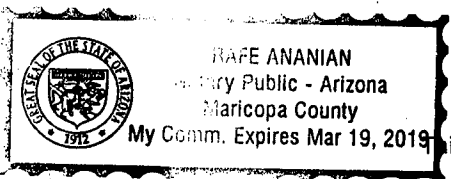
By: Rafe Ananian

Notary Public [Signature]

My Commission Expires Mar 19, 2019

Bureau of Land Management  
Arizona State Office

No. of Claims: \_\_\_\_\_ x \$10 = \_\_\_\_\_  
Check No.: \_\_\_\_\_ Init. \_\_\_\_\_  
Receipt No.: \_\_\_\_\_  
For BLM Use Only



Form: MCF108  
Revised July 2014  
Page 2 of 2

When Recorded Return Document to:

Joseph Campbell  
4917 W. Carpenter Drive  
New River, AZ 85087

Check here is this is a change of address.

Telephone: (602) 618-7855

E-mail address: campbell954@gmail.com

### Corrected Document - Signature Added


#### AFFIDAVIT OF PERFORMANCE OF ANNUAL WORK

1. State of Arizona, County of Yavapai ss:

2. I (Name) Joseph Campbell

3. Reside at (Address) 4917 W. Carpenter Drive

City New River County Maricopa



State AZ Zip 85087 being duly sworn, depose and say that I am a citizen of the United States, more than eighteen years of age, and that all of the facts set forth in this affidavit, subject to the provisions and penalties of 18 U.S.C. 1001 pertaining to the filing of false, fictitious, or fraudulent statements with the United States, are true and correct according to the best of my knowledge, information and belief.

4. Owner's name and address (If not shown in Items 1-3 above). \_\_\_\_\_

5. That I am personally acquainted with the mining claim(s). The work and improvements were made by and at the expense of the owner(s) of said claim(s). Said contiguous group of claims, listed on this document, are situated in the \_\_\_\_\_ (optional) Mining District; Yavapai County, Arizona.

Line No.	AMC NUMBER	CLAIM/SITE NAME	COUNTY RECORDER DATA (If available)	TWP	RNG	SEC
1	417982	Lisa Lu		9N	2E	04
2	417983	Mama Jama		9-1/2N	2E	33
3						
4						
5						
6						

AFFIDAVIT OF PERFORMANCE OF ANNUAL WORK – page 2

BLM  
Date  
Stamp

RECEIVED  
BLM ARIZONA STATE OFFICE

7						
8						
9						
10						

6. That between the dates starting at 12 o'clock noon on September 1, 20 16 and ending at 12 o'clock noon on September 1, 20 17 at least \$ 100.00 dollars worth of work and improvements were done and performed upon said claim(s) or upon one or more of a contiguous group of claims for the benefit of all, wholly or partly outside of a contiguous group of claims for the benefit of all, not including the location work.

7. That the following persons were employed to perform the work and improvements described herein: \_\_\_\_\_

8. That the work and improvements performed were: General Prospecting, claim marks repaired and replaced, road maintenance, food for over night stays, numerous day trips to claim(s) for purpose of prospecting and / or claim maintenance.

9. Dated: 8-15-17 Signature: [Signature]

SUBSCRIBED AND SWORN TO before me, a Notary Public, this 15th day of Aug 20 17


By: RAFE ANANIAN

Notary Public [Signature]

My Commission Expires Mar 19, 2019

Bureau of Land Management  
Arizona State Office

No. of Claims: \_\_\_\_\_ x \$10 = \_\_\_\_\_  
Check No.: \_\_\_\_\_ Init. \_\_\_\_\_  
Receipt No.: \_\_\_\_\_  
For BLM Use Only



Form: MCF108  
Revised July 2014  
Page 2 of 2

When Recorded Return Document to:

Joseph Campbell  
4917 W. Carpenter Drive  
New River, AZ 85087

Check here is this is a change of address.

Telephone: (602) 618-7855

E-mail address: campbell954@gmail.com

## Corrected Document - Signature Added


### AFFIDAVIT OF PERFORMANCE OF ANNUAL WORK

1. State of Arizona, County of Yavapai ss:

2. I (Name) Joseph Campbell

3. Reside at (Address) 4917 W. Carpenter Drive

City New River County Maricopa



State AZ Zip 85087 being duly sworn, depose and say that I am a citizen of the United States, more than eighteen years of age, and that all of the facts set forth in this affidavit, subject to the provisions and penalties of 18 U.S.C. 1001 pertaining to the filing of false, fictitious, or fraudulent statements with the United States, are true and correct according to the best of my knowledge, information and belief.

4. Owner's name and address (If not shown in Items 1-3 above). \_\_\_\_\_

5. That I am personally acquainted with the mining claim(s). The work and improvements were made by and at the expense of the owner(s) of said claim(s). Said contiguous group of claims, listed on this document, are situated in the

\_\_\_\_\_ (optional) Mining District; Yavapai County, Arizona.

Line No.	AMC NUMBER	CLAIM/SITE NAME	COUNTY RECORDER DATA (If available)	TWP	RNG	SEC
1	417746	Lion Trak		11N	1E	06
2	417745	Lion Trak II		11N	1E	05
3						
4						
5						
6						

AFFIDAVIT OF PERFORMANCE OF ANNUAL WORK – page 2

BLM  
Date  
Stamp

RECEIVED  
BLM ARIZONA OFFICE

7						
8						
9						
10						

6. That between the dates starting at 12 o'clock noon on September 1, 20 16 and ending at 12 o'clock noon on September 1, 20 17 at least \$ 100.00 dollars worth of work and improvements were done and performed upon said claim(s) or upon one or more of a contiguous group of claims for the benefit of all, wholly or partly outside of a contiguous group of claims for the benefit of all, not including the location work.

7. That the following persons were employed to perform the work and improvements described herein: \_\_\_\_\_

8. That the work and improvements performed were: General Prospecting, claim marks repaired and replaced, road maintenance, food for over night stays, numerous day trips to claim(s) for purpose of prospecting and / or claim maintenance.

9. Dated: 8-15-17 Signature: Joseph Conyll

SUBSCRIBED AND SWORN TO before me, a Notary Public, this 15th day of Aug 20 17


By: Rafé Ananian

Notary Public [Signature]

My Commission Expires Mar 19, 2019

Bureau of Land Management  
Arizona State Office

No. of Claims: \_\_\_\_\_ x \$10 = \_\_\_\_\_  
Check No.: \_\_\_\_\_ Init. \_\_\_\_\_  
Receipt No.: \_\_\_\_\_  
For BLM Use Only



Form: MCF108  
Revised July 2014  
Page 2 of 2

When Recorded Return Document to:

Joseph Campbell  
4917 W. Carpenter Drive  
New River, AZ 85087

Check here is this is a change of address.

Telephone: (602) 618-7855

E-mail address: campbell954@gmail.com

### Corrected Document - Signature Added


#### AFFIDAVIT OF PERFORMANCE OF ANNUAL WORK

1. State of Arizona, County of Yavapai ss:

2. I (Name) Joseph Campbell

3. Reside at (Address) 4917 W. Carpenter Drive

City New River County Maricopa



State AZ Zip 85087 being duly sworn, depose and say that I am a citizen of the United States, more than eighteen years of age, and that all of the facts set forth in this affidavit, subject to the provisions and penalties of 18 U.S.C. 1001 pertaining to the filing of false, fictitious, or fraudulent statements with the United States, are true and correct according to the best of my knowledge, information and belief.

4. Owner's name and address (If not shown in Items 1-3 above). \_\_\_\_\_

5. That I am personally acquainted with the mining claim(s). The work and improvements were made by and at the expense of the owner(s) of said claim(s). Said contiguous group of claims, listed on this document, are situated in the

\_\_\_\_\_ (optional) Mining District; Yavapai County, Arizona.

Line No.	AMC NUMBER	CLAIM/SITE NAME	COUNTY RECORDER DATA (If available)	TWP	RNG	SEC
1	396950	Little Bit		11N	1E	14
2						
3						
4						
5						
6						

BLM  
Date  
Stamp

RECEIVED  
BLM & BUREAU OF LAND MANAGEMENT OFFICE

7						
8						
9						
10						

6. That between the dates starting at 12 o'clock noon on September 1, 20 16 and ending at 12 o'clock noon on September 1, 20 17 at least \$ 100.00 dollars worth of work and improvements were done and performed upon said claim(s) or upon one or more of a contiguous group of claims for the benefit of all, wholly or partly outside of a contiguous group of claims for the benefit of all, not including the location work.

7. That the following persons were employed to perform the work and improvements described herein: \_\_\_\_\_

8. That the work and improvements performed were: General Prospecting, claim marks repaired and replaced, road maintenance, food for over night stays, numerous day trips to claim(s) for purpose of prospecting and / or claim maintenance.

9. Dated: 8-15-17 Signature: Joseph Cayll

SUBSCRIBED AND SWORN TO before me, a Notary Public, this 15th day of Aug 20 17

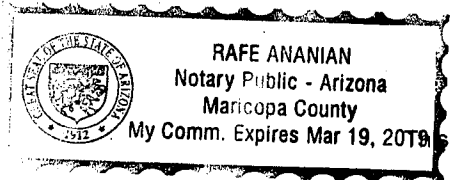
By: RAE ANANIAN

Notary Public [Signature]

My Commission Expires Mar 19, 2019

Bureau of Land Management  
Arizona State Office

No. of Claims: \_\_\_\_\_ x \$10 = \_\_\_\_\_  
Check No.: \_\_\_\_\_ Init. \_\_\_\_\_  
Receipt No.: \_\_\_\_\_  
For BLM Use Only



Form: MCF108  
Revised July 2014  
Page 2 of 2

When Recorded Return Document to:

Joseph Campbell  
4917 W. Carpenter Drive  
New River, AZ 85087

Check here is this is a change of address.

Telephone: (602) 618-7855

E-mail address: campbell954@gmail.com

### Corrected Document - Signature Added

#### AFFIDAVIT OF PERFORMANCE OF ANNUAL WORK

1. State of Arizona, County of Yavapai ss:

2. I (Name) Joseph Campbell

3. Reside at (Address) 4917 W. Carpenter Drive


City New River County Maricopa

State AZ Zip 85087 being duly sworn, depose and say that I am a citizen of the United States, more than eighteen years of age, and that all of the facts set forth in this affidavit, subject to the provisions and penalties of 18 U.S.C. 1001 pertaining to the filing of false, fictitious, or fraudulent statements with the United States, are true and correct according to the best of my knowledge, information and belief.

4. Owner's name and address (If not shown in Items 1-3 above). \_\_\_\_\_

5. That I am personally acquainted with the mining claim(s). The work and improvements were made by and at the expense of the owner(s) of said claim(s). Said contiguous group of claims, listed on this document, are situated in the

\_\_\_\_\_ (optional) Mining District; Yavapai County, Arizona.



Line No.	AMC NUMBER	CLAIM/SITE NAME	COUNTY RECORDER DATA (If available)	TWP	RNG	SEC
1	396952	Providence		11N	1E	02
2	417747	Providence #2		11N	1E	02
3						
4						
5						
6						



BLM  
Date  
Stamp

PHOENIX, AZ

2017 AUG 15 AM 10:19

RECEIVED  
BLM AZ STATE OFFICE

7						
8						
9						
10						

6. That between the dates starting at 12 o'clock noon on September 1, 20 16 and ending at 12 o'clock noon on September 1, 20 17 at least \$ 100.00 dollars worth of work and improvements were done and performed upon said claim(s) or upon one or more of a contiguous group of claims for the benefit of all, wholly or partly outside of a contiguous group of claims for the benefit of all, not including the location work.

7. That the following persons were employed to perform the work and improvements described herein: \_\_\_\_\_

8. That the work and improvements performed were: General Prospecting, claim marks repaired and replaced, road maintenance, food for over night stays, numerous day trips to claim(s) for purpose of prospecting and / or claim maintenance.

9. Dated: 8-15-17 Signature: Joseph Campbell

SUBSCRIBED AND SWORN TO before me, a Notary Public, this 15th day of Aug 20 17


By: RAFE ANANIAN

Notary Public [Signature]

My Commission Expires Mar 19, 2019

Bureau of Land Management  
Arizona State Office

No. of Claims: \_\_\_\_\_ x \$10 = \_\_\_\_\_  
 Check No.: \_\_\_\_\_ Init. \_\_\_\_\_  
 Receipt No.: \_\_\_\_\_  
 For BLM Use Only

 **RAFE ANANIAN**  
 Notary Public - Arizona  
 Maricopa County  
 My Comm. Expires Mar 19, 2019

Form: MCF108  
 Revised July 2014  
 Page 2 of 2

**SPECIAL POWER OF ATTORNEY**

KNOW ALL MEN BY THESE PRESENTS:

That we, **HARVEY CAMPBELL, CAROLE CAMPBELL, TOBIE OLSTAD, JOSEPH OLSTAD**, have made, constituted and appointed, and by these presents do make, constitute and appoint **JOSEPH CAMPBELL**, our true lawful attorney, for us and in our names, place and stead, to execute any and all documents, including but not limited to sale, lease, proof of labor, government forms, payment of liabilities, entering into contracts pertaining to the premises, and to otherwise manage and in general act for us pertaining to the mining claims in the State of Arizona.

**HEREBY GIVING AND GRANTING** to our attorney said special power and authority to do and perform all and every act and thing whatsoever necessary to be done in the premise, as fully to all intents and purposes, as we might or could do if personally present, hereby ratifying and confirming all that our said attorney may do pursuant to this power.

IN WITNESS WHEREOF, I have hereunto set my hand and seal this 27<sup>TH</sup> day of December, 2016.

Harvey Campbell  
**Harvey Campbell**


Tobie Olstad  
**Tobie Olstad**

Carole Campbell  
**Carole Campbell**

Joseph Olstad  
**Joseph Olstad**

STATE OF MONTANA )  
County of Flathead )

This instrument was acknowledged before me on the 27<sup>TH</sup> day of December, 2016, by **HARVEY CAMPBELL, CAROLE CAMPBELL, TOBIE OLSTAD, JOSEPH OLSTAD**.



Lenka Knutson  
Notary Public for the State of Montana  
Printed name LENKA KNUTSON  
Residing at WHITEFISH  
My Commission expires: JULY 30 2020

Joseph Campbell  
Joseph Campbell, Attorney-in Fact

PHOENIX, ARIZONA  
2017 JUL 27 A 9:39  
RECEIVED  
BLM AZ STATE OFFICE

UNITED STATES  
DEPARTMENT OF THE INTERIOR  
BUREAU OF LAND MANAGEMENT



**MAINTENANCE FEE WAIVER CERTIFICATION**

FORM APPROVED  
OMB NO. 1004-0114  
Expires: January 31, 2020

SEE INSTRUCTIONS ON PAGE 2

1. This small miner waiver is filed for the assessment year beginning on September 1, 2017 and ending on September 1, 2018.
2. The undersigned and all related parties owned ten or fewer mining claims, mill, or tunnel sites located and maintained on Federal lands in the United States of America on September 1, 2017.
3. The undersigned have performed the assessment work required by law for each mining claim listed prior to filing this waiver and understand that by filing this form, the undersigned must file an affidavit of assessment work with the Bureau of Land Management (BLM) by the December 30th following the filing of this waiver.
4. The undersigned understand that if the assessment work obligation has not yet come due under 30 U.S.C. 28 (for those claims in their first assessment year only), a notice of intent to hold reciting this condition must be recorded by the December 30th following the filing of this waiver.
5. The undersigned understand that mill and tunnel sites may also be listed on this waiver and be waived from payment of the maintenance fee, and that a notice of intent to hold for these sites is required to be filed with the BLM by the December 30th following the filing of this waiver.
6. The undersigned understand and acknowledge that pursuant to 43 U.S.C. 1212 and 18 U.S.C. 1001, the filing or recording of a false, fictitious, or fraudulent document with the BLM may result in a fine of up to \$250,000, a prison term not to exceed five years, or both.
7. The mining claims, mill or tunnel sites for which this waiver from payment of the maintenance fees is requested are:

CLAIM OR SITE NAME	BLM RECORDATION SERIAL NUMBER
1. Little Bit	AMC 396950
2. Providence	AMC 396952
3. Providence #2	AMC 417747
4. Buzz Tail	AMC 402279
5. Bear Track	AMC 403542
6. Lisa Lu	AMC 417982
7. Mama Jama	AMC 417983
8. Lion Trak	AMC 417746
9. Lion Trak II	AMC 417745
10.	

The owner(s) (claimants) of the above mining claims and sites are:

Joseph Campbell  
(Owner's Name - Please Print)  
4917 W. Carpenter Drive  
(Owner's Mailing Address)

*Joseph Campbell*  
(Owner's Signature)  
New River AZ 85087  
(City) (State) (Zip Code)

Lisa Campbell  
(Owner's Name - Please Print)  
4917 W. Carpenter Drive  
(Owner's Mailing Address)

*Lisa Campbell*  
(Owner's Signature)  
New River AZ 85087  
(City) (State) (Zip Code)

Carole Campbell  
(Owner's Name - Please Print)  
6060 Hwy. 93 South  
(Owner's Mailing Address)

*Carole Campbell, by Joseph Campbell (POA)*  
(Owner's Signature)  
Whitefish MT 59937  
(City) (State) (Zip Code)

Harvey Campbell  
(Owner's Name - Please Print)  
6060 Hwy. 93 South  
(Owner's Mailing Address)

*Harvey Campbell, by Joseph Campbell (POA)*  
(Owner's Signature)  
Whitefish MT 59937  
(City) (State) (Zip Code)

(Continued on page 2)

RECEIVED  
BLM AZ STATE OFFICE  
2017 JUL 27 9:38  
PHOENIX, ARIZONA

Tobie Olstad  
(Owner's Name - Please Print)

6060 Hwy. 93 South  
(Owner's Mailing Address)

Tobie Olstad, by Joseph Campbell (POA)  
(Owner's Signature)

Whitefish MT 59937  
(City) (State) (Zip Code)

Joseph Olstad  
(Owner's Name - Please Print)

6060 Hwy. 93 South  
(Owner's Mailing Address)

Joseph Olstad, by Joseph Campbell (POA)  
(Owner's Signature)

Whitefish MT 59937  
(City) (State) (Zip Code)

(Owner's Name - Please Print)

(Owner's Mailing Address)

(Owner's Signature)  
(City) (State) (Zip Code)

(Owner's Name - Please Print)

(Owner's Mailing Address)

(Owner's Signature)  
(City) (State) (Zip Code)

18 U.S.C. 1001 and 43 U.S.C. 1212 make it a crime for any person knowingly and willfully to make to any department or agency of the United States any false, fictitious or fraudulent statements or representations as to any matter within its jurisdiction.

INSTRUCTIONS

1. This certification is made under the provisions of 43 U.S.C. § 1744 and 30 U.S.C. § 28-28k and the regulations thereunder (43 CFR Part 3830).
2. The claimant(s) must fill in the dates in paragraph 1 for the beginning and ending of the assessment year for which this waiver is sought.
3. The claimant(s) must fill in the date in paragraph 2 for the beginning of the assessment year for which this waiver is sought.
4. All claim and site names and BLM serial numbers must be listed for the mining claims, mill sites, and tunnel sites for which the waiver is sought.
5. All owners of the mining claims, mill sites, and tunnel sites and their addresses must be given.
6. This waiver form must be signed by all the claimants or their designated agent, in original form. If an agent is designated, a notarized designation of agent, signed by all of the claimants with proper address given, must be submitted with this waiver.
7. This form must be filed no later than September 1st for the upcoming assessment year in the BLM State Office where the mining claims or sites are recorded, or the waiver cannot be granted by the BLM. (Example: To obtain a waiver for the assessment year 2012, which begins on September 1, 2011, you must qualify for and file for a waiver no later than September 1, 2011, in the proper BLM State Office.)
8. For all mining claims which require assessment work, you must record an affidavit of labor on or before the December 30th immediately following the filing of this waiver. For all other mining claims or sites waived, you must record a notice of intent to hold on or before the December 30th immediately following the filing of this waiver.
9. Mill and tunnel sites may also be listed on this waiver and be waived from payment of the maintenance fee. A notice of intent to hold for these sites is required to be filed by the December 30th following the filing of this waiver.

FOR OFFICIAL USE ONLY  
PHOENIX, ARIZONA  
2011 JUL 27 A 9:38  
BLM RECEIVED STATE OFFICE  
(Form 3830-2, page 2)

When Recorded Return Document to:

Joseph Campbell  
4917 W. Carpenter Drive  
New River, AZ 85087

Check here is this is a change of address.

Telephone: (602) 618-7855

E-mail address: campbell954@gmail.com

**AFFIDAVIT OF PERFORMANCE OF ANNUAL WORK**

1. State of Arizona, County of Yavapai ss:

2. I (Name) Joseph Campbell

3. Reside at (Address) 4917 W. Carpenter Drive

City New River County Maricopa

RECEIVED  
M AZ STATE OFFICE  
2017 JUL 27 A 9:40  
PHOENIX, ARIZONA  
BLM  
Date  
Stamp

State AZ Zip 85087 being duly sworn, depose and say that I am a citizen of the United States, more than eighteen years of age, and that all of the facts set forth in this affidavit, subject to the provisions and penalties of 18 U.S.C. 1001 pertaining to the filing of false, fictitious, or fraudulent statements with the United States, are true and correct according to the best of my knowledge, information and belief.

4. Owner's name and address (If not shown in Items 1-3 above). \_\_\_\_\_

5. That I am personally acquainted with the mining claim(s). The work and improvements were made by and at the expense of the owner(s) of said claim(s). Said contiguous group of claims, listed on this document, are situated in the

\_\_\_\_\_ (optional) Mining District; Yavapai County, Arizona.

Line No.	AMC NUMBER	CLAIM/SITE NAME	COUNTY RECORDER DATA (If available)	TWP	RNG	SEC
1	396950	Little Bit		11N	1E	14
2						
3						
4						
5						
6						

AFFIDAVIT OF PERFORMANCE OF ANNUAL WORK – page 2

BLM  
Date  
Stamp

RECEIVED  
BLM AZ STATE OFFICE

7							
8							
9							
10							

6. That between the dates starting at 12 o'clock noon on September 1, 20 16 and ending at 12 o'clock noon on September 1, 20 17 at least \$ 100.00 dollars worth of work and improvements were done and performed upon said claim(s) or upon one or more of a contiguous group of claims for the benefit of all, wholly or partly outside of a contiguous group of claims for the benefit of all, not including the location work.

7. That the following persons were employed to perform the work and improvements described herein: \_\_\_\_\_

8. That the work and improvements performed were: General prospecting, claim markers repaired and replaced, road maintenance, food for overnight stays, numerous day trips to claim(s) for purpose of prospecting and/or claim maintenance.

9. Dated: \_\_\_\_\_ Signature: \_\_\_\_\_

SUBSCRIBED AND SWORN TO before me, a Notary Public, this 25 day of July 20 17

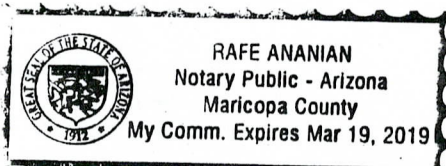
By: RAE ANANIAN

Notary Public [Signature]

My Commission Expires Mar 17, 2019

Bureau of Land Management  
Arizona State Office

No. of Claims: 1 x \$10 = 10.00  
Check No.: CC Init. [Signature]  
Receipt No.: 3908064  
For BLM Use Only



Form: MCF108  
Revised July 2014  
Page 2 of 2

When Recorded Return Document to:

Joseph Campbell  
4917 W. Carpenter Drive  
New River, AZ 85087

Check here is this is a change of address.

Telephone: (602) 618-7855

E-mail address: campbell954@gmail.com

**AFFIDAVIT OF PERFORMANCE OF ANNUAL WORK**

1. State of Arizona, County of Yavapai ss:

2. I (Name) Joseph Campbell

3. Reside at (Address) 4917 W. Carpenter Drive

City New River County Maricopa

State AZ Zip 85087 being duly sworn, depose and say that I am a citizen of the United States, more than eighteen years of age, and that all of the facts set forth in this affidavit, subject to the provisions and penalties of 18 U.S.C. 1001 pertaining to the filing of false, fictitious, or fraudulent statements with the United States, are true and correct according to the best of my knowledge, information and belief.

4. Owner's name and address (If not shown in Items 1-3 above). \_\_\_\_\_

5. That I am personally acquainted with the mining claim(s). The work and improvements were made by and at the expense of the owner(s) of said claim(s). Said contiguous group of claims, listed on this document, are situated in the

(optional) Mining District; Yavapai County, Arizona.

Line No.	AMC NUMBER	CLAIM/SITE NAME	COUNTY RECORDER DATA (If available)	TWP	RNG	SEC
1	396952	Providence		11N	1E	02
2	417747	Providence #2		11N	1E	02
3						
4						
5						
6						

RECEIVED  
BLM  
Date  
Stamp  
PHOENIX, ARIZONA  
JUL 27 A 9:41  
BLM AZ STATE OFFICE

AFFIDAVIT OF PERFORMANCE OF ANNUAL WORK – page 2

BLM  
Date  
Stamp

2017 JUL 27 A 9:11  
DENVER, ARIZONA

RECEIVED  
BLM AZ STATE OFFICE

7						
8						
9						
10						

6. That between the dates starting at 12 o'clock noon on September 1, 20 16 and ending at 12 o'clock noon on September 1, 20 17 at least \$ 100.00 dollars worth of work and improvements were done and performed upon said claim(s) or upon one or more of a contiguous group of claims for the benefit of all, wholly or partly outside of a contiguous group of claims for the benefit of all, not including the location work.

7. That the following persons were employed to perform the work and improvements described herein: \_\_\_\_\_

8. That the work and improvements performed were: General prospecting, claim markers repaired and replaced, road maintenance, food for overnight stays, numerous day trips to claim(s) for purpose of prospecting and/or claim maintenance.

9. Dated: \_\_\_\_\_ Signature: \_\_\_\_\_

SUBSCRIBED AND SWORN TO before me, a Notary Public, this 25 day of July 20 17

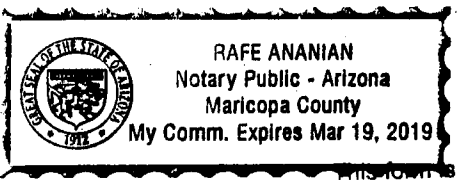
By: RAFE ANANIAN

Notary Public [Signature]

My Commission Expires Mar 19, 2019

Bureau of Land Management  
Arizona State Office  
[www.blm.gov/az](http://www.blm.gov/az)

No. of Claims: 2 x \$10 = 20.00  
Check No.: CC Init. RAF  
Receipt No.: \_\_\_\_\_  
For BLM Use Only



Form: MCF108  
Revised July 2014  
Page 2 of 2



When Recorded Return Document to:

Joseph Campbell  
4917 W. Carpenter Drive  
New River, AZ 85087

Check here is this is a change of address.

Telephone: (602) 618-7855

E-mail address: campbell954@gmail.com

**AFFIDAVIT OF PERFORMANCE OF ANNUAL WORK**

1. State of Arizona, County of Yavapai ss:

2. I (Name) Joseph Campbell

3. Reside at (Address) 4917 W. Carpenter Drive

City New River County Maricopa

State AZ Zip 85087 being duly sworn, depose and say that I am a citizen of the United States, more than eighteen years of age, and that all of the facts set forth in this affidavit, subject to the provisions and penalties of 18 U.S.C. 1001 pertaining to the filing of false, fictitious, or fraudulent statements with the United States, are true and correct according to the best of my knowledge, information and belief.

4. Owner's name and address (If not shown in Items 1-3 above).

5. That I am personally acquainted with the mining claim(s). The work and improvements were made by and at the expense of the owner(s) of said claim(s). Said contiguous group of claims, listed on this document, are situated in the

(optional) Mining District; Yavapai County, Arizona.

Line No.	AMC NUMBER	CLAIM/SITE NAME	COUNTY RECORDER DATA (If available)	TWP	RNG	SEC
1	402279	Buzz Tail		11N	1E	09
2	403542	Bear Track		11N	1E	10
3						
4						
5						
6						

RECEIVED  
BLM AZ STATE OFFICE  
2011 JUL 27 A 9:41  
YAVAPAI, ARIZONA

AFFIDAVIT OF PERFORMANCE OF ANNUAL WORK - page 2

RECEIVED  
BLM AZ STATE OFFICE

2017 JUL 27 A 9:41  
MARIKOPA, ARIZONA  
BLM  
Date  
Stamp

7						
8						
9						
10						

6. That between the dates starting at 12 o'clock noon on September 1, 20 16 and ending at 12 o'clock noon on September 1, 20 17 at least \$ 100.00 dollars worth of work and improvements were done and performed upon said claim(s) or upon one or more of a contiguous group of claims for the benefit of all, wholly or partly outside of a contiguous group of claims for the benefit of all, not including the location work.

7. That the following persons were employed to perform the work and improvements described herein: \_\_\_\_\_

8. That the work and improvements performed were: General prospecting, claim markers repaired and replaced, road maintenance, food for overnight stays, numerous day trips to claim(s) for purpose of prospecting and/or claim maintenance.

9. Dated: \_\_\_\_\_ Signature: \_\_\_\_\_


SUBSCRIBED AND SWORN TO before me, a Notary Public, this 25 day of July 20 17

By: RAFE ANANIAN

Notary Public: [Signature]

My Commission Expires Mar 19, 2019

Bureau of Land Management  
Arizona State Office



No. of Claims: 2 x \$10 = 20.00  
Check No.: CC Init. RA  
Receipt No.: \_\_\_\_\_  
For BLM Use Only

Form: MCF108  
Revised July 2014  
Page 2 of 2

When Recorded Return Document to:

Joseph Campbell  
4917 W. Carpenter Drive  
New River, AZ 85087

Check here is this is a change of address.

Telephone: (602) 618-7855

E-mail address: campbell954@gmail.com

**AFFIDAVIT OF PERFORMANCE OF ANNUAL WORK**

1. State of Arizona, County of Yavapai ss:

2. I (Name) Joseph Campbell

3. Reside at (Address) 4917 W. Carpenter Drive

City New River County Maricopa

State AZ Zip 85087 being duly sworn, depose and say that I am a citizen of the United States, more than eighteen years of age, and that all of the facts set forth in this affidavit, subject to the provisions and penalties of 18 U.S.C. 1001 pertaining to the filing of false, fictitious, or fraudulent statements with the United States, are true and correct according to the best of my knowledge, information and belief.

4. Owner's name and address (If not shown in Items 1-3 above). \_\_\_\_\_

5. That I am personally acquainted with the mining claim(s). The work and improvements were made by and at the expense of the owner(s) of said claim(s). Said contiguous group of claims, listed on this document, are situated in the

\_\_\_\_\_ (optional) Mining District; Yavapai County, Arizona.

Line No.	AMC NUMBER	CLAIM/SITE NAME	COUNTY RECORDER DATA (If available)	TWP	RNG	SEC
1	417982	Lisa Lu		9N	2E	04
2	417983	Mama Jama		9-1/2N	2E	33
3						
4						
5						
6						

RECEIVED  
BLM ARIZONA STATE OFFICE  
2011 JUL 27 A 9:41  
PHOENIX, ARIZONA

BLM  
Date  
Stamp

BLM  
Date  
Stamp

RECEIVED  
BLM AZ STATE OFFICE

7							
8							
9							
10							

6. That between the dates starting at 12 o'clock noon on September 1, 20 16 and ending at 12 o'clock noon on September 1, 20 17 at least \$ 100.00 dollars worth of work and improvements were done and performed upon said claim(s) or upon one or more of a contiguous group of claims for the benefit of all, wholly or partly outside of a contiguous group of claims for the benefit of all, not including the location work.

7. That the following persons were employed to perform the work and improvements described herein: \_\_\_\_\_

8. That the work and improvements performed were: General prospecting, claim markers repaired and replaced, road maintenance, food for overnight stays, numerous day trips to claim(s) for purpose of prospecting and/or claim maintenance.

9. Dated: \_\_\_\_\_ Signature: \_\_\_\_\_


SUBSCRIBED AND SWORN TO before me, a Notary Public, this 25 day of July 20 17

By: RAFE ANANIAN

Notary Public [Signature]

My Commission Expires Mar 19, 2019

Bureau of Land Management  
Arizona State Office  
[www.blm.gov/az](http://www.blm.gov/az)



No. of Claims: 2 x \$10 = 20.00  
 Check No.: CC Init. [Signature]  
 Receipt No.: \_\_\_\_\_  
 For BLM Use Only

Form: MCF108  
Revised July 2014  
Page 2 of 2

When Recorded Return Document to:

Joseph Campbell  
4917 W. Carpenter Drive  
New River, AZ 85087

Check here is this is a change of address.

Telephone: (602) 618-7855

E-mail address: campbell954@gmail.com

**AFFIDAVIT OF PERFORMANCE OF ANNUAL WORK**

1. State of Arizona, County of Yavapai ss:

2. I (Name) Joseph Campbell

3. Reside at (Address) 4917 W. Carpenter Drive

City New River County Maricopa

State AZ Zip 85087 being duly sworn, depose and say that I am a citizen of the United States, more than eighteen years of age, and that all of the facts set forth in this affidavit, subject to the provisions and penalties of 18 U.S.C. 1001 pertaining to the filing of false, fictitious, or fraudulent statements with the United States, are true and correct according to the best of my knowledge, information and belief.

4. Owner's name and address (If not shown in Items 1-3 above).

5. That I am personally acquainted with the mining claim(s). The work and improvements were made by and at the expense of the owner(s) of said claim(s). Said contiguous group of claims, listed on this document, are situated in the

(optional) Mining District; Yavapai County, Arizona.

Line No.	AMC NUMBER	CLAIM/SITE NAME	COUNTY RECORDER DATA (If available)	TWP	RNG	SEC
1	417746	Lion Trak		11N	1E	06
2	417745	Lion Trak II		11N	1E	05
3						
4						
5						
6						

RECEIVED  
BLM  
Date  
Stamp  
2011 JUL 27 A 9:41  
PHOENIX, ARIZONA  
BLM AZ STATE OFFICE

BLM  
Date  
Stamp

2017 JUL 27 A 9:41

RECEIVED  
BLM AZ STATE OFFICE

7					
8					
9					
10					

6. That between the dates starting at 12 o'clock noon on September 1, 20 16 and ending at 12 o'clock noon on September 1, 20 17 at least \$ 100.00 dollars worth of work and improvements were done and performed upon said claim(s) or upon one or more of a contiguous group of claims for the benefit of all, wholly or partly outside of a contiguous group of claims for the benefit of all, not including the location work.

7. That the following persons were employed to perform the work and improvements described herein: \_\_\_\_\_

8. That the work and improvements performed were: General prospecting, claim markers repaired and replaced, road maintenance, food for overnight stays, numerous day trips to claim(s) for purpose of prospecting and/or claim maintenance.

9. Dated: \_\_\_\_\_ Signature: \_\_\_\_\_

SUBSCRIBED AND SWORN TO before me, a Notary Public, this 25 day of July 20 17

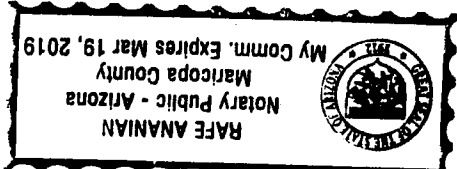
By: RAE ANANIAN

Notary Public [Signature]

My Commission Expires Mar 19, 2019

Bureau of Land Management  
Arizona State Office  
[www.blm.gov/az](http://www.blm.gov/az)

No. of Claims: 2 x \$10 = 20.00  
Check No.: CC Init. EDG  
Receipt No.: \_\_\_\_\_  
For BLM Use Only



Form: MCF108  
Revised July 2014  
Page 2 of 2

**United States Department of the Interior**  
**Bureau of Land Management**  
 DIV OF LANDS, MINRLS & ENERGY  
 ONE N CENTRAL AVE  
 PHOENIX, AZ 85004 -4427  
 Phone: 602-417-9200

Receipt

No: 3908064

<b>Transaction #:</b> 4017453	
<b>Date of Transaction:</b> 07/27/2017	
<b>CUSTOMER:</b>	
JOSEPH CAMPBELL 4917 W CARPENTER DR NEW RIVER, AZ 85087-3000 US	

LINE #	QTY	DESCRIPTION	REMARKS	UNIT PRICE	TOTAL
1	1.00	LOCATABLE MINERALS / MINING CLAIMS- NOT NEW-UNADJUD, ONE AUTH NO. ONLY / MINING CLAIM MONEY RECEIVED <b>CASES: AMC396950/\$90.00</b>	2017 POL & 2018 WAIV (9)	- n/a -	90.00
<b>TOTAL:</b>					<b>\$90.00</b>

PAYMENT INFORMATION			
NOTE: Items will appear on credit card statement as "Bureau of Land Mgmt CO".			
1	AMOUNT:	90.00	POSTMARKED: N/A
	TYPE:	CREDIT CARD	RECEIVED: 07/27/2017
	NAME:	CAMPBELL, JOSEPH 4917 W CARPENTER DR NEW RIVER AZ 85087-3000 US	
	CARD NO:	XXXXXXXXXXXX4267	AUTH CODE: 018128
	NAME ON CARD:	JOSEPH CAMPBELL	
	EXPIRES:	04/2020	
	SIGNATURE:		

REMARKS

This receipt was generated by the automated BLM Collections and Billing System and is a paper representation of a portion of the official electronic record contained therein.

MAINTENANCE FEE WAIVER CERTIFICATION

94

403542 396950  
417982 417745  
FORM APPROVED  
OMB NO. 1004-0114  
Expires: October 31, 2016  
417745 402279

SEE INSTRUCTIONS ON PAGE 2

- This small miner waiver is filed for the assessment year beginning on September 1, 2016 and ending on September 1, 2017.
- The undersigned and all related parties owned ten or fewer mining claims, mill, or tunnel sites located and maintained on Federal lands in the United States of America on September 1, 2016.
- The undersigned have performed the assessment work required by law for each mining claim listed prior to filing this waiver and understand that by filing this form, the undersigned must file an affidavit of assessment work with the Bureau of Land Management (BLM) by the December 30th following the filing of this waiver.
- The undersigned understand that if the assessment work obligation has not yet come due under 30 U.S.C. 28 (for those claims in their first assessment year only), a notice of intent to hold reciting this condition must be recorded by the December 30th following the filing of this waiver.
- The undersigned understand that mill and tunnel sites may also be listed on this waiver and be waived from payment of the maintenance fee, and that a notice of intent to hold for these sites is required to be filed with the BLM by the December 30th following the filing of this waiver.
- The undersigned understand and acknowledge that pursuant to 43 U.S.C. 1212 and 18 U.S.C. 1001, the filing or recording of a false, fictitious, or fraudulent document with the BLM may result in a fine of up to \$250,000, a prison term not to exceed five years, or both.
- The mining claims, mill or tunnel sites for which this waiver from payment of the maintenance fees is requested are:

CLAIM OR SITE NAME	BLM RECORDATION SERIAL NUMBER
1. Little Bit	AMC 396950
2. Providence	AMC 396952
3. Providence #2	AMC 417747
4. Buzz Tail	AMC 402279
5. Bear Track	AMC 403542
6. Lisa Lu	AMC 417982
7. Mama Jama	AMC 417983
8. Lion Trak	AMC 417746
9. Lion Trak II	AMC 417745
10.	

RECEIVED  
BLM AZ STATE OFFICE  
2016 JUL 14 A 11:15  
PHOENIX, ARIZONA

The owner(s) (claimants) of the above mining claims and sites are:

Joseph Campbell  
 \_\_\_\_\_  
 (Owner's Name - Please Print)  
 4917 W. Carpenter Driver  
 \_\_\_\_\_  
 (Owner's Mailing Address)

*Joseph Campbell*  
 \_\_\_\_\_  
 (Owner's Signature)  
 New River AZ 85087  
 \_\_\_\_\_  
 (City) (State) (Zip Code)

Lisa Campbell  
 \_\_\_\_\_  
 (Owner's Name - Please Print)  
 4917 W. Carpenter Driver  
 \_\_\_\_\_  
 (Owner's Mailing Address)

*Lisa Campbell*  
 \_\_\_\_\_  
 (Owner's Signature)  
 New River AZ 85087  
 \_\_\_\_\_  
 (City) (State) (Zip Code)

Carole Campbell  
 \_\_\_\_\_  
 (Owner's Name - Please Print)  
 6060 Hwy. 93 South  
 \_\_\_\_\_  
 (Owner's Mailing Address)

*Carole Campbell, by Joseph Campbell (POA)*  
 \_\_\_\_\_  
 (Owner's Signature)  
 Whitefish MT 59937  
 \_\_\_\_\_  
 (City) (State) (Zip Code)

Harvey Campbell  
 \_\_\_\_\_  
 (Owner's Name - Please Print)  
 6060 Hwy. 93 South  
 \_\_\_\_\_  
 (Owner's Mailing Address)

*Harvey Campbell, by Joseph Campbell (POA)*  
 \_\_\_\_\_  
 (Owner's Signature)  
 Whitefish MT 59937  
 \_\_\_\_\_  
 (City) (State) (Zip Code)

ENTERED  
 483  
 AUG 30 2016  
 BY: *[Signature]*

*NWC*  
*[Signature]*



Tobie Olstad  
(Owner's Name - Please Print)

6060 Hwy. 93 South  
(Owner's Mailing Address)

Tobie Olstad, by Joseph Campbell (POA)  
(Owner's Signature)

Whitefish MT 59937  
(City) (State) (Zip Code)

Joseph Olstad  
(Owner's Name - Please Print)

6060 Hwy. 93 South  
(Owner's Mailing Address)

Joseph Olstad, by Joseph Campbell (POA)  
(Owner's Signature)

Whitefish MT 59937  
(City) (State) (Zip Code)

Matthew Engwis  
(Owner's Name - Please Print)

8931 W. Quail Ave.  
(Owner's Mailing Address)

*Matthew Engwis*  
(Owner's Signature)

Peoria AZ 85382  
(City) (State) (Zip Code)

(Owner's Name - Please Print)

(Owner's Mailing Address)

(Owner's Signature)

(City) (State) (Zip Code)

18 U.S.C. 1001 and 43 U.S.C. 1212 make it a crime for any person knowingly and willfully to make to any department or agency of the United States any false, fictitious or fraudulent statements or representations as to any matter within its jurisdiction.

INSTRUCTIONS

1. This certification is made under the provisions of 43 U.S.C. § 1744 and 30 U.S.C. §28-28k and the regulations thereunder (43 CFR Part 3830).
2. The claimant(s) must fill in the dates in paragraph 1 for the beginning and ending of the assessment year for which this waiver is sought.
3. The claimant(s) must fill in the date in paragraph 2 for the beginning of the assessment year for which this waiver is sought.
4. All claim and site names and BLM serial numbers must be listed for the mining claims, mill sites, and tunnel sites for which the waiver is sought.
5. All owners of the mining claims, mill sites, and tunnel sites and their addresses must be given.
6. This waiver form must be signed by all the claimants or their designated agent, in original form. If an agent is designated, a notarized designation of agent, signed by all of the claimants with proper address given, must be submitted with this waiver.
7. This form must be filed no later than September 1st for the upcoming assessment year in the BLM State Office where the mining claims or sites are recorded, or the waiver cannot be granted by the BLM. (Example: To obtain a waiver for the assessment year 2012, which begins on September 1, 2011, you must qualify for and file for a waiver no later than September 1, 2011, in the proper BLM State Office.)
8. For all mining claims which require assessment work, you must record an affidavit of labor on or before the December 30th immediately following the filing of this waiver. For all other mining claims or sites waived, you must record a notice of intent to hold on or before the December 30th immediately following the filing of this waiver.
9. Mill and tunnel sites may also be listed on this waiver and be waived from payment of the maintenance fee. A notice of intent to hold for these sites is required to be filed by the December 30th following the filing of this waiver.

FOR OFFICIAL USE ONLY  
 RECEIVED  
 BLM AZ STATE OFFICE  
 JUL 14 11:14  
 ARIZONA

**SPECIAL POWER OF ATTORNEY**

KNOW ALL MEN BY THESE PRESENTS:

That we, **HARVEY CAMPBELL, CAROLE CAMPBELL, TOBIE OLSTAD, JOSEPH OLSTAD**, have made, constituted and appointed, and by these presents do make, constitute and appoint **JOSEPH CAMPBELL**, our true lawful attorney, for us and in our names, place and stead, to execute any and all documents, including but not limited to sale, lease, proof of labor, government forms, payment of liabilities, entering into contracts pertaining to the premises, and to otherwise manage and in general act for us pertaining to the mining claims in the State of Arizona.

**HEREBY GIVING AND GRANTING** to our attorney said special power and authority to do and perform all and every act and thing whatsoever necessary to be done in the premise, as fully to all intents and purposes, as we might or could do if personally present, hereby ratifying and confirming all that our said attorney may do pursuant to this power.

IN WITNESS WHEREOF, I have hereunto set my hand and seal this 14 day of July, 2015.

Harvey Campbell  
**Harvey Campbell**


Carole Campbell  
**Carole Campbell**

Tobie Olstad  
**Tobie Olstad**

Joseph Olstad  
**Joseph Olstad**

STATE OF MONTANA )  
                                  :  
County of Flathead )

This instrument was acknowledged before me on the 14 day of July, 2015, by **HARVEY CAMPBELL, CAROLE CAMPBELL, TOBIE OLSTAD, JOSEPH OLSTAD**.



Sharon Davis  
Notary Public for the State of Montana  
Printed name \_\_\_\_\_  
Residing at \_\_\_\_\_  
My Commission expires: \_\_\_\_\_

Joseph Campbell  
**Joseph Campbell, Attorney-in Fact**

RECEIVED  
2015 JUL 14 A 11:14

396950

417745

402279

403542

417982

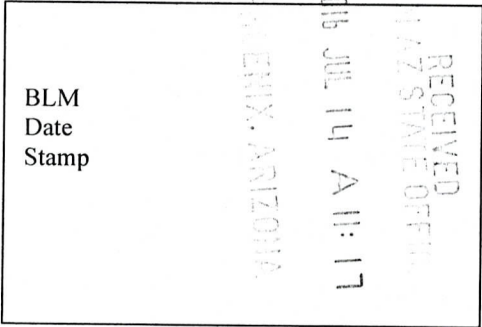
417745

When Recorded Return Document to:  
Joseph Campbell  
4917 W. Carpenter Drive  
New River, AZ 85087

Check here is this is a change of address.  
Telephone: (602) 618-7855  
E-mail address: campbell954@gmail.com

**AFFIDAVIT OF PERFORMANCE OF ANNUAL WORK**

1. State of Arizona, County of Yavapai ss:  
2. I (Name) Joseph Campbell  
3. Reside at (Address) 4917 W. Carpenter Drive  
City New River County Maricopa




State AZ Zip 85087 being duly sworn, depose and say that I am a citizen of the United States, more than eighteen years of age, and that all of the facts set forth in this affidavit, subject to the provisions and penalties of 18 U.S.C. 1001 pertaining to the filing of false, fictitious, or fraudulent statements with the United States, are true and correct according to the best of my knowledge, information and belief.  
4. Owner's name and address (If not shown in Items 1-3 above).

5. That I am personally acquainted with the mining claim(s). The work and improvements were made by and at the expense of the owner(s) of said claim(s). Said contiguous group of claims, listed on this document, are situated in the \_\_\_\_\_ (optional) Mining District; Yavapai County, Arizona.

Line No.	AMC NUMBER	CLAIM/SITE NAME	COUNTY RECORDER DATA (If available)	TWP	RNG	SEC
1	396950	Little Bit		11N	1E	14
2						
3						
4						
5						
6						

Form: MCF108  
Revised July 2014  
Page 1 of 2



BLM  
Date  
Stamp

2016 JUL 14 A 11:17

RECEIVED

BLM ARIZONA

7						
8						
9						
10						

6. That between the dates starting at 12 o'clock noon on September 1, 20 15 and ending at 12 o'clock noon on September 1, 20 16 at least \$ 100.00 dollars worth of work and improvements were done and performed upon said claim(s) or upon one or more of a contiguous group of claims for the benefit of all, wholly or partly outside of a contiguous group of claims for the benefit of all, not including the location work.

7. That the following persons were employed to perform the work and improvements described herein: \_\_\_\_\_

8. That the work and improvements performed were: General prospecting, claim markers repaired and replaced, road maintenance, food for overnight stays.

9. Dated: 7/13/16 Signature: Joseph Call

SUBSCRIBED AND SWORN TO before me, a Notary Public, this 13<sup>th</sup> day of July 20 16

By: Peggy Rodriguez

Notary Public Peggy Rodriguez

My Commission Expires Nov 7, 2016

Bureau of Land Management  
Arizona State Office  
[www.blm.gov/az](http://www.blm.gov/az)



No. of Claims: 1 x \$10 = 10.00  
 Check No.: CC Init. ERJ  
 Receipt No.: 3606248  
 For BLM Use Only

When Recorded Return Document to:

Joseph Campbell  
4917 W. Carpenter Drive  
New River, AZ 85087

Check here is this is a change of address.

Telephone: (602) 618-7855

E-mail address: campbell954@gmail.com


**AFFIDAVIT OF PERFORMANCE OF ANNUAL WORK**

1. State of Arizona, County of Yavapai ss:

2. I (Name) Joseph Campbell

3. Reside at (Address) 4917 W. Carpenter Drive

City New River County Maricopa



State AZ Zip 85087 being duly sworn, depose and say that I am a citizen of the United States, more than eighteen years of age, and that all of the facts set forth in this affidavit, subject to the provisions and penalties of 18 U.S.C. 1001 pertaining to the filing of false, fictitious, or fraudulent statements with the United States, are true and correct according to the best of my knowledge, information and belief.

4. Owner's name and address (If not shown in Items 1-3 above). \_\_\_\_\_

5. That I am personally acquainted with the mining claim(s). The work and improvements were made by and at the expense of the owner(s) of said claim(s). Said contiguous group of claims, listed on this document, are situated in the

\_\_\_\_\_ (optional) Mining District; Yavapai County, Arizona.

Line No.	AMC NUMBER	CLAIM/SITE NAME	COUNTY RECORDER DATA (If available)	TWP	RNG	SEC
1	396952	Providence		11N	1E	02
2	417747	Providence #2		11N	1E	02
3						
4						
5						
6						

BLM  
Date  
Stamp

2016 JUL 14 A 11:17  
MARICOPA COUNTY, ARIZONA

RECEIVED

7						
8						
9						
10						

6. That between the dates starting at 12 o'clock noon on September 1, 20 15 and ending at 12 o'clock noon on September 1, 20 16 at least \$ 100.00 dollars worth of work and improvements were done and performed upon said claim(s) or upon one or more of a contiguous group of claims for the benefit of all, wholly or partly outside of a contiguous group of claims for the benefit of all, not including the location work.

7. That the following persons were employed to perform the work and improvements described herein: \_\_\_\_\_

8. That the work and improvements performed were: General prospecting, claim markers repaired and replaced, road maintenance, food for overnight stays.

9. Dated: 7/13/16 Signature: Joseph Coyll

SUBSCRIBED AND SWORN TO before me, a Notary Public, this 13<sup>th</sup> day of July 20 16

By: Peggy Rodriguez

Notary Public Peggy Rodriguez

My Commission Expires Nov 7, 2016

Bureau of Land Management  
Arizona State Office  
[www.blm.gov/az](http://www.blm.gov/az)



No. of Claims: 2 x \$10 = 20.00  
Check No.: CC Init. ERG  
Receipt No.: \_\_\_\_\_  
For BLM Use Only

When Recorded Return Document to:

Joseph Campbell  
4917 W. Carpenter Drive  
New River, AZ 85087

Check here is this is a change of address.

Telephone: (602) 618-7855

E-mail address: campbell954@gmail.com


**AFFIDAVIT OF PERFORMANCE OF ANNUAL WORK**

1. State of Arizona, County of Yavapai ss:

2. I (Name) Joseph Campbell

3. Reside at (Address) 4917 W. Carpenter Drive

City New River County Maricopa



State AZ Zip 85087 being duly sworn, depose and say that I am a citizen of the United States, more than eighteen years of age, and that all of the facts set forth in this affidavit, subject to the provisions and penalties of 18 U.S.C. 1001 pertaining to the filing of false, fictitious, or fraudulent statements with the United States, are true and correct according to the best of my knowledge, information and belief.

4. Owner's name and address (If not shown in Items 1-3 above). \_\_\_\_\_

5. That I am personally acquainted with the mining claim(s). The work and improvements were made by and at the expense of the owner(s) of said claim(s). Said contiguous group of claims, listed on this document, are situated in the

(optional) Mining District; Yavapai County, Arizona.

Line No.	AMC NUMBER	CLAIM/SITE NAME	COUNTY RECORDER DATA (If available)	TWP	RNG	SEC
1	402279	Buzz Tail		11N	1E	09
2	403542	Bear Track		11N	1E	10
3						
4						
5						
6						

RECEIVED  
 MARICOPA COUNTY  
 2016 JUL 14 AM 11:17  
 PHOENIX, ARIZONA  
 BLM  
 Date  
 Stamp

7						
8						
9						
10						

6. That between the dates starting at 12 o'clock noon on September 1, 20 15 and ending at 12 o'clock noon on September 1, 20 16 at least \$ 100.00 dollars worth of work and improvements were done and performed upon said claim(s) or upon one or more of a contiguous group of claims for the benefit of all, wholly or partly outside of a contiguous group of claims for the benefit of all, not including the location work.

7. That the following persons were employed to perform the work and improvements described herein: \_\_\_\_\_

8. That the work and improvements performed were: General prospecting, claim markers repaired and replaced, road maintenance, food for overnight stays.

9. Dated: 7/13/16 Signature: [Signature]

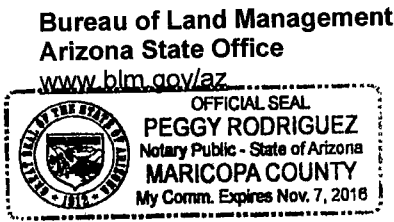
SUBSCRIBED AND SWORN TO before me, a Notary Public, this 13<sup>th</sup> day of July 20 16

By: Peggy Rodriguez

Notary Public Peggy Rodriguez

My Commission Expires Nov 7, 2016.

No. of Claims: 2 x \$10 = 20.00  
 Check No.: CC Init. ER  
 Receipt No.: \_\_\_\_\_  
 For BLM Use Only





When Recorded Return Document to:

Joseph Campbell

4917 W. Carpenter Drive

New River, AZ 85087

Check here is this is a change of address.

Telephone: (602) 618-7855

E-mail address: campbell954@gmail.com


**AFFIDAVIT OF PERFORMANCE OF ANNUAL WORK**

1. State of Arizona, County of Yavapai ss:

2. I (Name) Joseph Campbell

3. Reside at (Address) 4917 W. Carpenter Drive

City New River County Maricopa



State AZ Zip 85087 being duly sworn, depose and say that I am a citizen of the United States, more than eighteen years of age, and that all of the facts set forth in this affidavit, subject to the provisions and penalties of 18 U.S.C. 1001 pertaining to the filing of false, fictitious, or fraudulent statements with the United States, are true and correct according to the best of my knowledge, information and belief.

4. Owner's name and address (If not shown in Items 1-3 above). \_\_\_\_\_

5. That I am personally acquainted with the mining claim(s). The work and improvements were made by and at the expense of the owner(s) of said claim(s). Said contiguous group of claims, listed on this document, are situated in the

\_\_\_\_\_ (optional) Mining District; Yavapai County, Arizona.

Line No.	AMC NUMBER	CLAIM/SITE NAME	COUNTY RECORDER DATA (If available)	TWP	RNG	SEC
1	417982	Lisa Lu		9N	2E	04
2	417983	Mama Jama		9-1/2N	2E	33
3						
4						
5						
6						

RECEIVED  
2016 JUL 14 AM 11:17  
PHOENIX, ARIZONA

BLM  
Date  
Stamp

7						
8						
9						
10						

6. That between the dates starting at 12 o'clock noon on September 1, 20 15 and ending at 12 o'clock noon on September 1, 20 16 at least \$ 100.00 dollars worth of work and improvements were done and performed upon said claim(s) or upon one or more of a contiguous group of claims for the benefit of all, wholly or partly outside of a contiguous group of claims for the benefit of all, not including the location work.

7. That the following persons were employed to perform the work and improvements described herein: \_\_\_\_\_

8. That the work and improvements performed were: General prospecting, claim markers repaired and replaced, road maintenance, food for overnight stays.

9. Dated: 7/13/16 Signature: Joseph Canfield

SUBSCRIBED AND SWORN TO before me, a Notary Public, this 13<sup>th</sup> day of July 20 16

By: Peggy Rodriguez

Notary Public Peggy Rodriguez

My Commission Expires Nov 7, 2016

Bureau of Land Management  
Arizona State Office  
[www.blm.gov/az](http://www.blm.gov/az)



No. of Claims: 2 x \$10 = 20.00  
 Check No.: CC Init. ERJ  
 Receipt No.: \_\_\_\_\_  
 For BLM Use Only

When Recorded Return Document to:

Joseph Campbell  
4917 W. Carpenter Drive  
New River, AZ 85087

Check here is this is a change of address.

Telephone: (602) 618-7855

E-mail address: campbell954@gmail.com


**AFFIDAVIT OF PERFORMANCE OF ANNUAL WORK**

1. State of Arizona, County of Yavapai ss:

2. I (Name) Joseph Campbell

3. Reside at (Address) 4917 W. Carpenter Drive

City New River County Maricopa



State AZ Zip 85087 being duly sworn, depose and say that I am a citizen of the United States, more than eighteen years of age, and that all of the facts set forth in this affidavit, subject to the provisions and penalties of 18 U.S.C. 1001 pertaining to the filing of false, fictitious, or fraudulent statements with the United States, are true and correct according to the best of my knowledge, information and belief.

4. Owner's name and address (If not shown in Items 1-3 above). \_\_\_\_\_

5. That I am personally acquainted with the mining claim(s). The work and improvements were made by and at the expense of the owner(s) of said claim(s). Said contiguous group of claims, listed on this document, are situated in the

\_\_\_\_\_ (optional) Mining District; Yavapai County, Arizona.

Line No.	AMC NUMBER	CLAIM/SITE NAME	COUNTY RECORDER DATA (If available)	TWP	RNG	SEC
1	417746	Lion Trak		11N	1E	06
2	417745	Lion Trak II		11N	1E	05
3						
4						
5						
6						

RECEIVED  
 2016 JUL 14 A 11:17  
 PHOENIX, ARIZONA  
 BLM  
 Date  
 Stamp

7						
8						
9						
10						

6. That between the dates starting at 12 o'clock noon on September 1, 20 15 and ending at 12 o'clock noon on September 1, 20 16 at least \$ 100.00 dollars worth of work and improvements were done and performed upon said claim(s) or upon one or more of a contiguous group of claims for the benefit of all, wholly or partly outside of a contiguous group of claims for the benefit of all, not including the location work.

7. That the following persons were employed to perform the work and improvements described herein: \_\_\_\_\_

8. That the work and improvements performed were: General prospecting, claim markers repaired and replaced, road maintenance, food for overnight stays.

9. Dated: 7/13/16 Signature: Joseph Cull

SUBSCRIBED AND SWORN TO before me, a Notary Public, this 13<sup>th</sup> day of July 20 16

By: Peggy Rodriguez

Notary Public Peggy Rodriguez

My Commission Expires Nov 7, 2016

Bureau of Land Management  
 Arizona State Office  
[www.blm.gov/az](http://www.blm.gov/az)



No. of Claims: 2 x \$10 = 20.00  
 Check No.: CC Init. ER  
 Receipt No.: \_\_\_\_\_  
 For BLM Use Only

**United States Department of the Interior**  
**Bureau of Land Management**  
 DIV OF LANDS, MINRLS & ENERGY  
 ONE N CENTRAL AVE  
 PHOENIX, AZ 85004 -4427  
 Phone: 602-417-9200

Receipt

No: 3606248

<b>Transaction #:</b> 3709704	
<b>Date of Transaction:</b> 07/14/2016	
<b>CUSTOMER:</b>	
JOSEPH CAMPBELL 4917 W CARPENTER DR NEW RIVER, AZ 85087-3000 US	

LINE #	QTY	DESCRIPTION	REMARKS	UNIT PRICE	TOTAL
1	1.00	LOCATABLE MINERALS / MINING CLAIMS- NOT NEW-UNADJUD, ONE AUTH NO. ONLY / MINING CLAIM MONEY RECEIVED CASES: AMC396950/\$90.00	2017 WAIV & 2016 POL (9)	- n/a -	90.00
<b>TOTAL:</b>					<b>\$90.00</b>

PAYMENT INFORMATION				
NOTE: Items will appear on credit card statement as "Bureau of Land Mgmt CO".				
1	AMOUNT:	90.00	POSTMARKED:	N/A
	TYPE:	CREDIT CARD	RECEIVED:	07/14/2016
	NAME:	CAMPBELL, JOSEPH 4917 W CARPENTER DR NEW RIVER AZ 85087-3000 US		
	CARD NO:	XXXXXXXXXXXX8817	AUTH CODE:	314151
	NAME ON CARD:	JOSEPH V CAMPBELL		
	EXPIRES:	10/2017		
	SIGNATURE:			

REMARKS

This receipt was generated by the automated BLM Collections and Billing System and is a paper representation of a portion of the official electronic record contained therein.

UNITED STATES  
DEPARTMENT OF THE INTERIOR  
BUREAU OF LAND MANAGEMENT

**MAINTENANCE FEE WAIVER CERTIFICATION**

125

4/11/14

417745 396950  
417745  
402279  
FORM APPROVED 403542  
OMB NO. 1004-0114  
Expires: October 31, 2016  
417982

SEE INSTRUCTIONS ON PAGE 2

1. This small miner waiver is filed for the assessment year beginning on September 1, 2015 and ending on September 1, 2016.
2. The undersigned and all related parties owned ten or fewer mining claims, mill, or tunnel sites located and maintained on Federal lands in the United States of America on September 1, 2015.
3. The undersigned have performed the assessment work required by law for each mining claim listed prior to filing this waiver and understand that by filing this form, the undersigned must file an affidavit of assessment work with the Bureau of Land Management (BLM) by the December 30th following the filing of this waiver.
4. The undersigned understand that if the assessment work obligation has not yet come due under 30 U.S.C. 28 (for those claims in their first assessment year only), a notice of intent to hold reciting this condition must be recorded by the December 30th following the filing of this waiver.
5. The undersigned understand that mill and tunnel sites may also be listed on this waiver and be waived from payment of the maintenance fee, and that a notice of intent to hold for these sites is required to be filed with the BLM by the December 30th following the filing of this waiver.
6. The undersigned understand and acknowledge that pursuant to 43 U.S.C. 1212 and 18 U.S.C. 1001, the filing or recording of a false, fictitious, or fraudulent document with the BLM may result in a fine of up to \$250,000, a prison term not to exceed five years, or both.
7. The mining claims, mill or tunnel sites for which this waiver from payment of the maintenance fees is requested are:

CLAIM OR SITE NAME	BLM RECORDATION SERIAL NUMBER
1. Little Bit	AMC 396950
2. Providence	AMC 396952
3. Providence #2	AMC 417747
4. Buzz Tail	AMC 402279
5. Bear Track	AMC 403542
6. Lisa Lu	AMC 417982
7. Mama Jama	AMC 417983
8. Lion Trak	AMC 417746
9. Lion Trak II	AMC 417745
10.	

RECEIVED  
BLM AZ STATE OFFICE  
2015 JUL 27 A 11:35  
PHOENIX, ARIZONA

The owner(s) (claimants) of the above mining claims and sites are:

Joseph Campbell  
\_\_\_\_\_  
(Owner's Name - Please Print)  
4917 W. Carpenter Drive  
\_\_\_\_\_  
(Owner's Mailing Address)

Joseph Campbell

\_\_\_\_\_  
(Owner's Signature)  
New River AZ 85087  
\_\_\_\_\_  
(City) (State) (Zip Code)

Lisa Campbell  
\_\_\_\_\_  
(Owner's Name - Please Print)  
4917 W. Carpenter Drive  
\_\_\_\_\_  
(Owner's Mailing Address)

Lisa Campbell

\_\_\_\_\_  
(Owner's Signature)  
New River AZ 85087  
\_\_\_\_\_  
(City) (State) (Zip Code)

Carole Campbell  
\_\_\_\_\_  
(Owner's Name - Please Print)  
6060 Hwy. 93 South  
\_\_\_\_\_  
(Owner's Mailing Address)

Carole Campbell, by Joseph Campbell (POA)

\_\_\_\_\_  
(Owner's Signature)  
Whitefish MT 59937  
\_\_\_\_\_  
(City) (State) (Zip Code)

Harvey Campbell  
\_\_\_\_\_  
(Owner's Name - Please Print)  
6060 Hwy. 93 South  
\_\_\_\_\_  
(Owner's Mailing Address)

Harvey Campbell, by Joseph Campbell (POA)

\_\_\_\_\_  
(Owner's Signature)  
Whitefish MT 59937  
\_\_\_\_\_  
(City) (State) (Zip Code)

(Continued on page 2)

RECEIVED  
SEP 2 2015  
RE

NW-RE 9/3

Tobie Olstad  
(Owner's Name - Please Print)

6060 Hwy. 93 South  
(Owner's Mailing Address)

Joseph Olstad  
(Owner's Name - Please Print)

6060 Hwy. 93 South  
(Owner's Mailing Address)

Matthew Engwis  
(Owner's Name - Please Print)

8931 W. Quail Ave.  
(Owner's Mailing Address)

(Owner's Name - Please Print)

(Owner's Mailing Address)

Tobie Olstad, by Joseph Campbell (POA)  
(Owner's Signature)

Whitefish MT 59937  
(City) (State) (Zip Code)

Joseph Olstad, by Joseph Campbell (POA)  
(Owner's Signature)

Whitefish MT 59937  
(City) (State) (Zip Code)

Matthew Engwis  
(Owner's Signature)

Peoria AZ 85382  
(City) (State) (Zip Code)

(Owner's Signature)

(City) (State) (Zip Code)

18 U.S.C. 1001 and 43 U.S.C. 1212 make it a crime for any person knowingly and willfully to make to any department or agency of the United States any false, fictitious or fraudulent statements or representations as to any matter within its jurisdiction.

INSTRUCTIONS

1. This certification is made under the provisions of 43 U.S.C. § 1744 and 30 U.S.C. §28-28k and the regulations thereunder (43 CFR Part 3830).
2. The claimant(s) must fill in the dates in paragraph 1 for the beginning and ending of the assessment year for which this waiver is sought.
3. The claimant(s) must fill in the date in paragraph 2 for the beginning of the assessment year for which this waiver is sought.
4. All claim and site names and BLM serial numbers must be listed for the mining claims, mill sites, and tunnel sites for which the waiver is sought.
5. All owners of the mining claims, mill sites, and tunnel sites and their addresses must be given.
6. This waiver form must be signed by all the claimants or their designated agent, in original form. If an agent is designated, a notarized designation agent, signed by all of the claimants with proper address given, must be submitted with this waiver.
7. This form must be filed no later than September 1st for the upcoming assessment year in the BLM State Office where the mining claims or sites are recorded, or the waiver cannot be granted by the BLM. (Example: To obtain a waiver for the assessment year 2012, which begins on September 1, 2011, you must qualify for and file for a waiver no later than September 1, 2011, in the proper BLM State Office.)
8. For all mining claims which require assessment work, you must record an affidavit of labor on or before the December 30th immediately following the filing of this waiver. For all other mining claims or sites waived, you must record a notice of intent to hold on or before the December 30th immediately following the filing of this waiver.
9. Mill and tunnel sites may also be listed on this waiver and be waived from payment of the maintenance fee. A notice of intent to hold for these sites is required to be filed by the December 30th following the filing of this waiver.

RECEIVED  
BLM AZ STATE OFFICE  
2011 JUL 27 A 11:39  
PHOENIX, ARIZONA

PHOENIX, ARIZONA  
2011 JUL 27 A 11:39  
RECEIVED  
BLM AZ STATE OFFICE

FOR OFFICIAL USE ONLY

396950

When Recorded Return Document to:

Joseph Campbell  
4917 W. Carpenter Drive  
New River, AZ 85087

Check here is this is a change of address.

Telephone: (602) 618-7855

E-mail address: campbell954@gmail.com

**AFFIDAVIT OF PERFORMANCE OF ANNUAL WORK**

1. State of Arizona, County of Yavapai ss:

2. I (Name) Joseph Campbell

3. Reside at (Address) 4917 W. Carpenter Drive

City New River County Maricopa

RECEIVED  
BLM  
Date  
Stamp  
2015 JUL 27 A 11:34  
PHOENIX, ARIZONA  
LM AZ STATE OFFICE

State AZ Zip 85087 being duly sworn, depose and say that I am a citizen of the United States, more than eighteen years of age, and that all of the facts set forth in this affidavit, subject to the provisions and penalties of 18 U.S.C. 1001 pertaining to the filing of false, fictitious, or fraudulent statements with the United States, are true and correct according to the best of my knowledge, information and belief.

4. Owner's name and address (If not shown in Items 1-3 above). \_\_\_\_\_

5. That I am personally acquainted with the mining claim(s). The work and improvements were made by and at the expense of the owner(s) of said claim(s). Said contiguous group of claims, listed on this document, are situated in the

\_\_\_\_\_ (optional) Mining District; Yavapai County, Arizona.

Line No.	AMC NUMBER	CLAIM/SITE NAME	COUNTY RECORDER DATA (If available)	TWP	RNG	SEC
1	396950	Little Bit		11N	1E	14
2						
3						
4						
5						
6						

Form: MCF108  
Revised July 2014  
Page 1 of 2

INTERE  
JUL 28 2015  
BY: Ram



RECEIVED  
BLM AZ STATE OFFICE  
2015 JUL 27 A 11:38  
PHOENIX, ARIZONA  
BLM  
Date  
Stamp

7					
8					
9					
10					

6. That between the dates starting at 12 o'clock noon on September 1, 20 14 and ending at 12 o'clock noon on September 1, 20 15 at least \$ 100.00 dollars worth of work and improvements were done and performed upon said claim(s) or upon one or more of a contiguous group of claims for the benefit of all, wholly or partly outside of a contiguous group of claims for the benefit of all, not including the location work.

7. That the following persons were employed to perform the work and improvements described herein: \_\_\_\_\_

8. That the work and improvements performed were: Prospecting, claim markers repaired & maintained, road maintenance, food for overnight stays.


9. Dated: 7/24/15 Signature: Joseph Campbell

SUBSCRIBED AND SWORN TO before me, a Notary Public, this 24 day of JULY 2015

By: Joseph Campbell

Notary Public Stev Ray Morrissey

My Commission Expires December 25, 2018



Bureau of Land Management  
Arizona State Office

No. of Claims: \_\_\_\_\_ x \$10 = \_\_\_\_\_  
 Check No.: \_\_\_\_\_ Init. \_\_\_\_\_  
 Receipt No.: \_\_\_\_\_  
**For BLM Use Only**

417745

When Recorded Return Document to:  
Joseph Campbell  
4917 W. Carpenter Drive  
New River, AZ 85087

Check here is this is a change of address.  
Telephone: (602) 618-7855  
E-mail address: campbell954@gmail.com

**AFFIDAVIT OF PERFORMANCE OF ANNUAL WORK**

1. State of Arizona, County of Yavapai ss:  
2. I (Name) Joseph Campbell  
3. Reside at (Address) 4917 W. Carpenter Drive  
  
City New River County Maricopa

RECEIVED  
BLM  
Date  
Stamp  
2015 JUL 27 A 11:34  
PHOENIX, ARIZONA  
M AZ STATE OFFICE

State AZ Zip 85087 being duly sworn, depose and say that I am a citizen of the United States, more than eighteen years of age, and that all of the facts set forth in this affidavit, subject to the provisions and penalties of 18 U.S.C. 1001 pertaining to the filing of false, fictitious, or fraudulent statements with the United States, are true and correct according to the best of my knowledge, information and belief.  
4. Owner's name and address (If not shown in Items 1-3 above).

5. That I am personally acquainted with the mining claim(s). The work and improvements were made by and at the expense of the owner(s) of said claim(s). Said contiguous group of claims, listed on this document, are situated in the \_\_\_\_\_ (optional) Mining District; Yavapai County, Arizona.

Line No.	AMC NUMBER	CLAIM/SITE NAME	COUNTY RECORDER DATA (If available)	TWP	RNG	SEC
1	417746	Lion Trak		11N	1E	06
2	417745	Lion Trak II		11N	1E	05
3						
4						
5						
6						

Form: MCF108  
Revised July 2014  
Page 1 of 2

INTEREST  
JUL 28 2015  
BY: RAM

RECEIVED  
BLM AZ STATE OFFICE  
2015 JUL 27 A 11: 38  
PHOENIX, ARIZONA  
BLM  
Date  
Stamp

7						
8						
9						
10						

6. That between the dates starting at 12 o'clock noon on September 1, 20 14 and ending at 12 o'clock noon on September 1, 20 15 at least \$ 100.00 dollars worth of work and improvements were done and performed upon said claim(s) or upon one or more of a contiguous group of claims for the benefit of all, wholly or partly outside of a contiguous group of claims for the benefit of all, not including the location work.

7. That the following persons were employed to perform the work and improvements described herein: \_\_\_\_\_

8. That the work and improvements performed were: Prospecting, claim markers repaired & maintained, road maintenance, food for overnight stays.

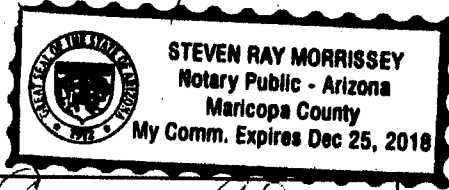
9. Dated: 7/24/15 Signature: Joseph Campbell

SUBSCRIBED AND SWORN TO before me, a Notary Public, this 24 day of July 2015

By: Joseph Campbell

Notary Public St Ray Morrissey

My Commission Expires December 25, 2018



Bureau of Land Management  
Arizona State Office

No. of Claims: 9 x \$10 = 90  
 Check No.: CC Init. JMC  
 Receipt No.: 5357105  
 For BLM Use Only

402279

403542

When Recorded Return Document to:

Joseph Campbell  
4917 W. Carpenter Drive  
New River, AZ 85087

Check here is this is a change of address.

Telephone: (602) 618-7855

E-mail address: campbell954@gmail.com

**AFFIDAVIT OF PERFORMANCE OF ANNUAL WORK**

1. State of Arizona, County of Yavapai ss:

2. I (Name) Joseph Campbell

3. Reside at (Address) 4917 W. Carpenter Drive

City New River County Maricopa

RECEIVED  
AZ STATE OFFICE  
2015 JUL 27 A 11:34  
PHOENIX, ARIZONA  
BLM  
Date  
Stamp

State AZ Zip 85087 being duly sworn, depose and say that I am a citizen of the United States, more than eighteen years of age, and that all of the facts set forth in this affidavit, subject to the provisions and penalties of 18 U.S.C. 1001 pertaining to the filing of false, fictitious, or fraudulent statements with the United States, are true and correct according to the best of my knowledge, information and belief.

4. Owner's name and address (If not shown in Items 1-3 above). \_\_\_\_\_

5. That I am personally acquainted with the mining claim(s). The work and improvements were made by and at the expense of the owner(s) of said claim(s). Said contiguous group of claims, listed on this document, are situated in the

\_\_\_\_\_ (optional) Mining District; Yavapai County, Arizona.

Line No.	AMC NUMBER	CLAIM/SITE NAME	COUNTY RECORDER DATA (If available)	TWP	RNG	SEC
1	402279	Buzz Tail		11N	1E	09
2	403542	Bear Track		11N	1E	10
3						
4						
5						
6						

Form: MCF108  
Revised July 2014  
Page 1 of 2

ENTERED  
JUL 28 2015  
BY: RAM

BLM  
Date  
Stamp

RECEIVED  
BLM AZ STATE OFFICE

2015 JUL 27 A 11:39  
PHOENIX, ARIZONA

7					
8					
9					
10					

6. That between the dates starting at 12 o'clock noon on September 1, 20 14 and ending at 12 o'clock noon on September 1, 20 15 at least \$ 100.00 dollars worth of work and improvements were done and performed upon said claim(s) or upon one or more of a contiguous group of claims for the benefit of all, wholly or partly outside of a contiguous group of claims for the benefit of all, not including the location work.

7. That the following persons were employed to perform the work and improvements described herein: \_\_\_\_\_

8. That the work and improvements performed were: Prospecting, claim markers repaired & maintained, road maintenance, food for overnight stays.


9. Dated: 7/24/15 Signature: Joseph Campbell

SUBSCRIBED AND SWORN TO before me, a Notary Public, this 24 day of July, 2015

By: Joseph Campbell

Notary Public Steven Ray Morrissey

My Commission Expires December 25, 2018



Bureau of Land Management  
Arizona State Office  
[www.blm.gov/az](http://www.blm.gov/az)

No. of Claims: \_\_\_\_\_ x \$10 = \_\_\_\_\_  
 Check No.: \_\_\_\_\_ Init. \_\_\_\_\_  
 Receipt No.: \_\_\_\_\_  
 For BLM Use Only

417982

When Recorded Return Document to:  
Joseph Campbell  
4917 W. Carpenter Drive  
New River, AZ 85087

Check here is this is a change of address.

Telephone: (602) 618-7855

E-mail address: campbell954@gmail.com

**AFFIDAVIT OF PERFORMANCE OF ANNUAL WORK**

1. State of Arizona, County of Yavapai ss:

2. I (Name) Joseph Campbell

3. Reside at (Address) 4917 W. Carpenter Drive

City New River County Maricopa

RECEIVED  
AZ STATE OFFICE  
2015 JUL 27 A 11:34  
PHOENIX, ARIZONA  
BLM  
Date  
Stamp

State AZ Zip 85087 being duly sworn, depose and say that I am a citizen of the United States, more than eighteen years of age, and that all of the facts set forth in this affidavit, subject to the provisions and penalties of 18 U.S.C. 1001 pertaining to the filing of false, fictitious, or fraudulent statements with the United States, are true and correct according to the best of my knowledge, information and belief.

4. Owner's name and address (If not shown in Items 1-3 above). \_\_\_\_\_

5. That I am personally acquainted with the mining claim(s). The work and improvements were made by and at the expense of the owner(s) of said claim(s). Said contiguous group of claims, listed on this document, are situated in the

\_\_\_\_\_ (optional) Mining District; Yavapai County, Arizona.

Line No.	AMC NUMBER	CLAIM/SITE NAME	COUNTY RECORDER DATA (If available)	TWP	RNG	SEC
1	417982	Lisa Lu		9N	2E	04
2	417983	Mama Jama		9-1/2N	2E	33
3						
4						
5						
6						

Form: MCF108  
Revised July 2014  
Page 1 of 2

RECORDED  
INDEXED  
BY: RAM

BLM  
Date  
Stamp

2015 JUL 27 11 39 AM  
PHOENIX, ARIZONA

RECEIVED  
M AZ STATE OFFICE

7						
8						
9						
10						

6. That between the dates starting at 12 o'clock noon on September 1, 20 14 and ending at 12 o'clock noon on September 1, 20 15 at least \$ 100.00 dollars worth of work and improvements were done and performed upon said claim(s) or upon one or more of a contiguous group of claims for the benefit of all, wholly or partly outside of a contiguous group of claims for the benefit of all, not including the location work.

7. That the following persons were employed to perform the work and improvements described herein: \_\_\_\_\_

8. That the work and improvements performed were: Prospecting, claim markers repaired & maintained, road maintenance, food for overnight stays.


9. Dated: 7/24/15 Signature: Joseph Campbell

SUBSCRIBED AND SWORN TO before me, a Notary Public, this 24 day of July 20 15

By: Joseph Campbell

Notary Public Ste Ray Morrissey

My Commission Expires December 25 2018



Bureau of Land Management  
Arizona State Office  
[www.blm.gov/az](http://www.blm.gov/az)

No. of Claims: \_\_\_\_\_ x \$10 = \_\_\_\_\_  
 Check No.: \_\_\_\_\_ Init. \_\_\_\_\_  
 Receipt No.: \_\_\_\_\_  
**For BLM Use Only**

Form: MCF108  
Revised July 2014  
Page 2 of 2

396950  
417745

When Recorded Return Document to:  
Joseph Campbell  
4917 W. Carpenter Drive  
New River, AZ 85087

Check here is this is a change of address.  
Telephone: (602) 618-7855  
E-mail address: campbell954@gmail.com

**AFFIDAVIT OF PERFORMANCE OF ANNUAL WORK**

1. State of Arizona, County of Yavapai ss:  
2. I (Name) Joseph Campbell  
3. Reside at (Address) 4917 W. Carpenter Drive  
City New River County Maricopa

RECEIVED  
IN AZ STATE OFFICE  
2015 JUL 27 A 11:34  
PHOENIX, ARIZONA  
BLM  
Date  
Stamp

State AZ Zip 85087 being duly sworn, depose and say that I am a citizen of the United States, more than eighteen years of age, and that all of the facts set forth in this affidavit, subject to the provisions and penalties of 18 U.S.C. 1001 pertaining to the filing of false, fictitious, or fraudulent statements with the United States, are true and correct according to the best of my knowledge, information and belief.

4. Owner's name and address (If not shown in Items 1-3 above). \_\_\_\_\_

5. That I am personally acquainted with the mining claim(s). The work and improvements were made by and at the expense of the owner(s) of said claim(s). Said contiguous group of claims, listed on this document, are situated in the \_\_\_\_\_ (optional) Mining District; Yavapai County, Arizona.

Line No.	AMC NUMBER	CLAIM/SITE NAME	COUNTY RECORDER DATA (If available)	TWP	RNG	SEC
1	396952	Providence		11N	1E	02
2	417747	Providence #2		11N	1E	02
3						
4						
5						
6						

Form: MCF108  
Revised July 2014  
Page 1 of 2

REGISTERED  
JUL 28 2015  
BY: *Ran*



RECEIVED  
 UTAH STATE OFFICE  
 2015 JUL 27 A 11:39  
 PHOENIX, ARIZONA

BLM  
 Date  
 Stamp

7						
8						
9						
10						

6. That between the dates starting at 12 o'clock noon on September 1, 20 14 and ending at 12 o'clock noon on September 1, 20 15 at least \$ 100.00 dollars worth of work and improvements were done and performed upon said claim(s) or upon one or more of a contiguous group of claims for the benefit of all, wholly or partly outside of a contiguous group of claims for the benefit of all, not including the location work.

7. That the following persons were employed to perform the work and improvements described herein: \_\_\_\_\_

8. That the work and improvements performed were: Prospecting, claim markers repaired & maintained, road maintenance, food for overnight stays.


9. Dated: 7/24/15 Signature: Joseph Campbell

SUBSCRIBED AND SWORN TO before me, a Notary Public, this 24 day of July 20 15

By: Joseph Campbell

Notary Public St. Ray Morrissey

My Commission Expires December 25, 2018



Bureau of Land Management  
 Arizona State Office  
 www.blm.gov/az

No. of Claims: \_\_\_\_\_ x \$10 = \_\_\_\_\_  
 Check No.: \_\_\_\_\_ Init. \_\_\_\_\_  
 Receipt No.: \_\_\_\_\_  
 For BLM Use Only

Form: MCF108  
 Revised July 2014  
 Page 2 of 2

**SPECIAL POWER OF ATTORNEY**

KNOW ALL MEN BY THESE PRESENTS:

That we, **HARVEY CAMPBELL, CAROLE CAMPBELL, TOBIE OLSTAD, JOSEPH OLSTAD**, have made, constituted and appointed, and by these presents do make, constitute and appoint **JOSEPH CAMPBELL**, our true lawful attorney, for us and in our names, place and stead, to execute any and all documents, including but not limited to sale, lease, proof of labor, government forms, payment of liabilities, entering into contracts pertaining to the premises, and to otherwise manage and in general act for us pertaining to the mining claims in the State of Arizona.

**HEREBY GIVING AND GRANTING** to our attorney said special power and authority to do and perform all and every act and thing whatsoever necessary to be done in the premise, as fully to all intents and purposes, as we might or could do if personally present, hereby ratifying and confirming all that our said attorney may do pursuant to this power.

IN WITNESS WHEREOF, I have hereunto set my hand and seal this 14 day of July, 2015.

Harvey Campbell  
**Harvey Campbell**


Tobie Olstad  
**Tobie Olstad**

Carole Campbell  
**Carole Campbell**

Joseph Olstad  
**Joseph Olstad**

STATE OF MONTANA )  
:  
County of Flathead )

This instrument was acknowledged before me on the 14 day of July, 2015, by HARVEY CAMPBELL, CAROLE CAMPBELL, TOBIE OLSTAD, JOSEPH OLSTAD.



Sharon Davis  
Notary Public for the State of Montana  
Printed name \_\_\_\_\_  
Residing at \_\_\_\_\_  
My Commission expires: \_\_\_\_\_

Joseph Campbell  
**Joseph Campbell, Attorney-in Fact**

RECEIVED  
CLM AZ STATE OFFICE  
2015 JUL 21 AM 11:34  
DIXIE AVENUE  
TUCSON, ARIZONA

**United States Department of the Interior**  
**Bureau of Land Management**  
 LANDS/RECREATION & PLANNING  
 ONE N CENTRAL AVE  
 PHOENIX, AZ 85004 -2203  
 Phone: 602-417-9200

Receipt

No: 3351105

<b>Transaction #:</b> 3448960	
<b>Date of Transaction:</b> 07/27/2015	
CUSTOMER:	
JOSEPH CAMPBELL 4917 W CARPENTER DR NEW RIVER, AZ 85087-3000 US	

LINE #	QTY	DESCRIPTION	REMARKS	UNIT PRICE	TOTAL
1	1.00	LOCATABLE MINERALS / MINING CLAIMS- NOT NEW-UNADJUD, ONE AUTH NO. ONLY / MINING CLAIM MONEY RECEIVED CASES: AMC396950/\$90.00	POL 2015/9 WAV	- n/a -	90.00
<b>TOTAL:</b>					<b>\$90.00</b>

PAYMENT INFORMATION					
NOTE: Items will appear on credit card statement as "Bureau of Land Mgmt CO".					
1	AMOUNT:	90.00	POSTMARKED:	N/A	
	TYPE:	CREDIT CARD	RECEIVED:	07/27/2015	
	NAME:	CAMPBELL, JOSEPH 4917 W CARPENTER DR NEW RIVER AZ 85087-3000 US			
	CARD NO:	XXXXXXXXXXXX4267	AUTH CODE:	028095	
	NAME ON CARD:	JOSEPH V CAMPBELL			
	EXPIRES:	04/2017			
	SIGNATURE:				

REMARKS

This receipt was generated by the automated BLM Collections and Billing System and is a paper representation of a portion of the official electronic record contained therein.

ENTERED  
 JUL 28 2015  
 BY: *Ram*

396950

When Recorded Return Document to:  
Joseph Campbell  
4917 W. Carpenter Drive  
New River, AZ 85087

Check here is this is a change of address.  
Telephone: (602) 618-7855  
E-mail address: campbell954@gmail.com

UPDATED  
08/22/14  
← Rom

**AFFIDAVIT OF PERFORMANCE OF ANNUAL WORK**

1. State of Arizona, County of Yavapai ss:  
2. I (Name) Joseph Campbell  
3. Reside at (Address) 4917 W. Carpenter Drive  
  
City New River County Maricopa

RECEIVED  
BLM AZ STATE OFFICE  
AUG 20 P 12: 17  
PHOENIX, ARIZONA  
BLM  
Date  
Stamp

State AZ Zip 85087 being duly sworn, depose and say that I am a citizen of the United States, more than eighteen years of age, and that all of the facts set forth in this affidavit, subject to the provisions and penalties of 18 U.S.C. 1001 pertaining to the filing of false, fictitious, or fraudulent statements with the United States, are true and correct according to the best of my knowledge, information and belief.

4. Owner's name and address (If not shown in Items 1-3 above). \_\_\_\_\_

5. That I am personally acquainted with the mining claim(s). The work and improvements were made by and at the expense of the owner(s) of said claim(s). Said contiguous group of claims, listed on this document, are situated in the

\_\_\_\_\_ (optional) Mining District; Yavapai County, Arizona.

Line No.	AMC NUMBER	CLAIM/SITE NAME	COUNTY RECORDER DATA (If available)	TWP	RNG	SEC
1	396950	Little Bit		11N	1E	14
2						
3						
4						
5						
6						

Form: MCF108  
Revised Jan. 2006  
Page 1 of 2

ENTERED  
AUG 22 2014  
BY: Rom

**AFFIDAVIT OF PERFORMANCE OF ANNUAL WORK – page 2**

RECEIVED  
BLM AZ STATE OFFICE

2014 AUG 20 P 12: 17  
PHOENIX, ARIZONA

BLM  
Date  
Stamp

7						
8						
9						
10						

6. That between the dates starting at 12 o'clock noon on September 1, 20 13 and ending at 12 o'clock noon on September 1, 20 14 at least \$ 100.00 dollars worth of work and improvements were done and performed upon said claim(s) or upon one or more of a contiguous group of claims for the benefit of all, wholly or partly outside of a contiguous group of claims for the benefit of all, not including the location work.

7. That the following persons were employed to perform the work and improvements described herein: \_\_\_\_\_

8. That the work and improvements performed were: Prospecting, claim markers repaired and maintained, road maintenance, food and expenses for overnight stays.


9. Dated: 8/18/14 Signature: Joseph Caryl

SUBSCRIBED AND SWORN TO before me, a Notary Public, this 18<sup>th</sup> day of Aug 2014

By: Nancy McMahon

Notary Public Nancy McMahon

My Commission Expires July 28, 2015



**Bureau of Land Management  
Arizona State Office  
[www.az.blm.gov](http://www.az.blm.gov)**

No. of Claims:	<u>9</u>	x \$10 =	<u>90</u>
Check No.:	<u>CC</u>	Init.	<u>MC</u>
Receipt No.:	<u>3106811</u>		
For BLM Use Only			

Form: MCF108  
Revised Jan. 2006  
Page 2 of 2



**United States Department of the Interior  
Bureau of Land Management  
LANDS/RECREATION & PLANNING  
ONE N CENTRAL AVE  
PHOENIX, AZ 85004 -2203  
Phone: 602-417-9200**

**ENTERED**  
**AUG 22 2014**  
BY: RAM

Receipt

No: 3106811

<b>Transaction #:</b> 3198456	
<b>Date of Transaction:</b> 08/20/2014	
<b>CUSTOMER:</b>	
JOSEPH CAMPBELL 4917 W CARPENTER DR NEW RIVER, AZ 85087-3000 US	

LINE #	QTY	DESCRIPTION	REMARKS	UNIT PRICE	TOTAL
1	1.00	LOCATABLE MINERALS / MINING CLAIMS- NOT NEW-UNADJUD, ONE AUTH NO. ONLY / MINING CLAIM MONEY RECEIVED CASES: AMC396950/\$90.00	POL 2014/9	- n/a -	90.00
<b>TOTAL:</b>					<b>\$90.00</b>

PAYMENT INFORMATION			
NOTE: Items will appear on credit card statement as "Bureau of Land Mgmt CO".			
1	AMOUNT:	90.00	POSTMARKED: N/A
	TYPE:	CREDIT CARD	RECEIVED: 08/20/2014
	NAME:	CAMPBELL, JOSEPH 4917 W CARPENTER DR NEW RIVER AZ 85087-3000 US	
	CARD NO:	XXXXXXXXXXXX0268	AUTH CODE: 410203
	NAME ON CARD:	JOSEPH V CAMPBELL	
	EXPIRES:	10/2014	
	SIGNATURE:		

REMARKS

This receipt was generated by the automated BLM Collections and Billing System and is a paper representation of a portion of the official electronic record contained therein.

396950  
417745

When Recorded Return Document to:  
Joseph Campbell  
4917 W. Carpenter Drive  
New River, AZ 85087

Check here is this is a change of address.  
Telephone: (602) 618-7855  
E-mail address: campbell954@gmail.com

UPDATED  
RAM  
8-22-14

RECEIVED  
DLM AZ STATE OFFICE  
2014 AUG 20 P 12: 11  
PHOENIX, ARIZONA

**AFFIDAVIT OF PERFORMANCE OF ANNUAL WORK**

1. State of Arizona, County of Yavapai ss:  
2. I (Name) Joseph Campbell  
3. Reside at (Address) 4917 W. Carpenter Drive  
  
City New River County Maricopa

BLM  
Date  
Stamp

State AZ Zip 85087 being duly sworn, depose and say that I am a citizen of the United States, more than eighteen years of age, and that all of the facts set forth in this affidavit, subject to the provisions and penalties of 18 U.S.C. 1001 pertaining to the filing of false, fictitious, or fraudulent statements with the United States, are true and correct according to the best of my knowledge, information and belief.

4. Owner's name and address (If not shown in Items 1-3 above). \_\_\_\_\_

5. That I am personally acquainted with the mining claim(s). The work and improvements were made by and at the expense of the owner(s) of said claim(s). Said contiguous group of claims, listed on this document, are situated in the \_\_\_\_\_ (optional) Mining District; Yavapai County, Arizona.

Line No.	AMC NUMBER	CLAIM/SITE NAME	COUNTY RECORDER DATA (If available)	TWP	RNG	SEC
1	396952	Providence		11N	1E	2
2	417747	Providence#2		11N	1E	2
3						
4						
5						
6						

ENTERED  
AUG 22 2014  
BY: [Signature]



BLM  
Date  
Stamp

RECEIVED  
BLM AZ STATE OFFICE  
PHOENIX, ARIZONA  
AUG 20 P 12: 17

7						
8						
9						
10						

6. That between the dates starting at 12 o'clock noon on September 1, 20 13 and ending at 12 o'clock noon on September 1, 20 14 at least \$ 100.00 dollars worth of work and improvements were done and performed upon said claim(s) or upon one or more of a contiguous group of claims for the benefit of all, wholly or partly outside of a contiguous group of claims for the benefit of all, not including the location work.

7. That the following persons were employed to perform the work and improvements described herein: \_\_\_\_\_

8. That the work and improvements performed were: Prospecting, claim markers repaired and maintained, road maintenance, food and expenses for overnight stays.


9. Dated: 8/18/14 Signature: Joseph Campbell

SUBSCRIBED AND SWORN TO before me, a Notary Public, this 18 day of Aug 20 14

By: Nancy McMahon

Notary Public Nancy McMahon

My Commission Expires July 28, 2015



Bureau of Land Management  
Arizona State Office  
[www.az.blm.gov](http://www.az.blm.gov)

No. of Claims: \_\_\_\_\_ x \$10 = \_\_\_\_\_  
 Check No.: \_\_\_\_\_ Init. \_\_\_\_\_  
 Receipt No.: \_\_\_\_\_  
 For BLM Use Only

**SPECIAL POWER OF ATTORNEY**

**KNOW ALL MEN BY THESE PRESENTS:**

That we, **HARVEY CAMPBELL, CAROLE CAMPBELL, TOBIE OLSTAD, JOSEPH OLSTAD**, have made, constituted and appointed, and by these presents do make, constitute and appoint **JOSEPH CAMPBELL**, our true lawful attorney, for us and in our names, place and stead, to execute any and all documents, including but not limited to sale, lease, proof of labor, government forms, payment of liabilities, entering into contracts pertaining to the premises, and to otherwise manage and in general act for us pertaining to the mining claims in the State of Arizona, identified on Exhibit A, attached hereto and by this reference made a part hereof.

**HEREBY GIVING AND GRANTING** to our attorney said special power and authority to do and perform all and every act and thing whatsoever necessary to be done in the premises, as fully to all intents and purposes, as we might or could do if personally present, hereby ratifying and confirming all that our said attorney may do pursuant to this power.

IN WITNESS WHEREOF, I have hereunto set my hand and seal this 29 day of August, 2012.

Harvey Campbell  
**Harvey Campbell**

Carole Campbell  
**Carole Campbell**


Tobie Olstad  
**Tobie Olstad**

Joseph Olstad  
**Joseph Olstad**

STATE OF MONTANA            )  
   ): ss  
 County of Flathead         )

This instrument was acknowledged before me on the 29 day of August, 2012, by **HARVEY CAMPBELL, CAROLE CAMPBELL, TOBIE OLSTAD, JOSEPH OLSTAD**.

RECEIVED  
 ELM AZ STATE OFFICE  
 2013 JUL 19 A 11P  
 PHOENIX, ARIZONA  
 RECEIVED  
 ELM AZ STATE OFFICE  
 2013 AUG 20 P 517  
 PHOENIX, ARIZONA



Jennifer Vachal  
 Notary Public for the State of Montana  
 Printed name Jennifer Vachal  
 Residing at Kalispell  
 My Commission expires: September 27, 2014

Joseph Campbell  
 Joseph Campbell, Attorney-in Fact

**United States Department of the Interior**  
**Bureau of Land Management**  
 LANDS/RECREATION & PLANNING  
 ONE N CENTRAL AVE  
 PHOENIX, AZ 85004 -2203  
 Phone: 602-417-9200

**ENTERED**  
 AUG 22 2014  
 BY: *Ram*

Receipt

No: 3106811

<b>Transaction #:</b> 3198456	
<b>Date of Transaction:</b> 08/20/2014	
<b>CUSTOMER:</b>	
JOSEPH CAMPBELL 4917 W CARPENTER DR NEW RIVER, AZ 85087-3000 US	

LINE #	QTY	DESCRIPTION	REMARKS	UNIT PRICE	TOTAL
1	1.00	LOCATABLE MINERALS / MINING CLAIMS- NOT NEW-UNADJUD, ONE AUTH NO. ONLY / MINING CLAIM MONEY RECEIVED CASES: AMC396950/\$90.00	POL 2014/9	- n/a -	90.00
<b>TOTAL:</b>					<b>\$90.00</b>

PAYMENT INFORMATION			
NOTE: Items will appear on credit card statement as "Bureau of Land Mgmt CO".			
1	AMOUNT:	90.00	POSTMARKED: N/A
	TYPE:	CREDIT CARD	RECEIVED: 08/20/2014
	NAME:	CAMPBELL, JOSEPH 4917 W CARPENTER DR NEW RIVER AZ 85087-3000 US	
	CARD NO:	XXXXXXXXXXXX0268	AUTH CODE: 410203
	NAME ON CARD:	JOSEPH V CAMPBELL	
	EXPIRES:	10/2014	
	SIGNATURE:		

REMARKS

This receipt was generated by the automated BLM Collections and Billing System and is a paper representation of a portion of the official electronic record contained therein.

AMC 396950  
 417745  
 402279  
 403542  
 417982

1383

Form 3830-2  
 (October 2013)

UNITED STATES  
 DEPARTMENT OF THE INTERIOR  
 BUREAU OF LAND MANAGEMENT

MAINTENANCE FEE WAIVER CERTIFICATION

*[Handwritten Signature]*

FORM APPROVED  
 OMB NO. 1004-0114  
 Expires: October 31, 2016

SEE INSTRUCTIONS ON PAGE 2

1. This small miner waiver is filed for the assessment year beginning on September 1, 2014 and ending on September 1, 2015.
2. The undersigned and all related parties owned ten or fewer mining claims, mill, or tunnel sites located and maintained on Federal lands in the United States of America on September 1, 2014.
3. The undersigned have performed the assessment work required by law for each mining claim listed prior to filing this waiver and understand that by filing this form, the undersigned must file an affidavit of assessment work with the Bureau of Land Management (BLM) by the December 30th following the filing of this waiver.
4. The undersigned understand that if the assessment work obligation has not yet come due under 30 U.S.C. 28 (for those claims in their first assessment year only), a notice of intent to hold reciting this condition must be recorded by the December 30th following the filing of this waiver.
5. The undersigned understand that mill and tunnel sites may also be listed on this waiver and be waived from payment of the maintenance fee, and that a notice of intent to hold for these sites is required to be filed with the BLM by the December 30th following the filing of this waiver.
6. The undersigned understand and acknowledge that pursuant to 43 U.S.C. 1212 and 18 U.S.C. 1001, the filing or recording of a false, fictitious, or fraudulent document with the BLM may result in a fine of up to \$250,000, a prison term not to exceed five years, or both.
7. The mining claims, mill or tunnel sites for which this waiver from payment of the maintenance fees is requested are:

CLAIM OR SITE NAME	BLM RECORDATION SERIAL NUMBER
1. Little Bit	✓ AMC 396950
2. Providence	AMC 396952
3. Providence #2	AMC 417747
4. Buzz Tail	AMC 402279
5. Bear Track	AMC 403542
6. Lisa Lu	AMC 417982
7. Mama Jama	AMC 417983
8. Lion Trak	AMC 417746
9. Lion Trak II	AMC 417745
10.	

RECEIVED  
 PHOENIX, ARIZONA  
 2014 AUG 21 A 11:38  
 BLM AZ STATE OFFICE

The owner(s) (claimants) of the above mining claims and sites are:

Joseph Campbell  
 (Owner's Name - Please Print)  
 4917 W. Carpenter Driver  
 (Owner's Mailing Address)

*Joseph Campbell*  
 (Owner's Signature)  
 New River AZ 85087  
 (City) (State) (Zip Code)

Lisa Campbell  
 (Owner's Name - Please Print)  
 4917 W. Carpenter Driver  
 (Owner's Mailing Address)

*Lisa Campbell*  
 (Owner's Signature)  
 New River AZ 85087  
 (City) (State) (Zip Code)

Carole Campbell  
 (Owner's Name - Please Print)  
 6060 Hwy. 93 South  
 (Owner's Mailing Address)

*Carole Campbell, by Joseph Campbell (POA)*  
 (Owner's Signature)  
 Whitefish MT 59937  
 (City) (State) (Zip Code)

Harvey Campbell  
 (Owner's Name - Please Print)  
 6060 Hwy. 93 South  
 (Owner's Mailing Address)

*Harvey Campbell, by Joseph Campbell (POA)*  
 (Owner's Signature)  
 Whitefish MT 59937  
 (City) (State) (Zip Code)

ADDRESS  
 UNPRINTED  
 PM

(Continued on page 2)

ENTERED  
 SEP 11 2014  
 BY: *PM*

*nwv*  
*9/22/2014*  
*pm*

Tobie Olstad  
(Owner's Name - Please Print)

6060 Hwy. 93 South  
(Owner's Mailing Address)

*Tobie Olstad, by Joseph Campbell (POA)*  
(Owner's Signature)

Whitefish MT 59937  
(City) (State) (Zip Code)

Joseph Olstad  
(Owner's Name - Please Print)

6060 Hwy. 93 South  
(Owner's Mailing Address)

*Joseph Olstad, by Joseph Campbell (POA)*  
(Owner's Signature)

Whitefish MT 59937  
(City) (State) (Zip Code)

*COPIED  
ADD 6:55 AM*

Matthew Engwis  
(Owner's Name - Please Print)

8931 W. Quail Ave.  
(Owner's Mailing Address)

*Matthew Engwis*  
(Owner's Signature)

Peoria AZ 85382  
(City) (State) (Zip Code)

(Owner's Name - Please Print)

(Owner's Mailing Address)

(Owner's Signature)

(City) (State) (Zip Code)

18 U.S.C. 1001 and 43 U.S.C. 1212 make it a crime for any person knowingly and willfully to make to any department or agency of the United States any false, fictitious or fraudulent statements or representations as to any matter within its jurisdiction.

INSTRUCTIONS

1. This certification is made under the provisions of 43 U.S.C. § 1744 and 30 U.S.C. §28-28k and the regulations thereunder (43 CFR Part 3830).
2. The claimant(s) must fill in the dates in paragraph 1 for the beginning and ending of the assessment year for which this waiver is sought.
3. The claimant(s) must fill in the date in paragraph 2 for the beginning of the assessment year for which this waiver is sought.
4. All claim and site names and BLM serial numbers must be listed for the mining claims, mill sites, and tunnel sites for which the waiver is sought.
5. All owners of the mining claims, mill sites, and tunnel sites and their addresses must be given.
6. This waiver form must be signed by all the claimants or their designated agent, in original form. If an agent is designated, a notarized designation of agent, signed by all of the claimants with proper address given, must be submitted with this waiver.
7. This form must be filed no later than September 1st for the upcoming assessment year in the BLM State Office where the mining claims or sites are recorded, or the waiver cannot be granted by the BLM. (Example: To obtain a waiver for the assessment year 2012, which begins on September 1, 2011, you must qualify for and file for a waiver no later than September 1, 2011, in the proper BLM State Office.)
8. For all mining claims which require assessment work, you must record an affidavit of labor on or before the December 30th immediately following the filing of this waiver. For all other mining claims or sites waived, you must record a notice of intent to hold on or before the December 30th immediately following the filing of this waiver.
9. Mill and tunnel sites may also be listed on this waiver and be waived from payment of the maintenance fee. A notice of intent to hold for these sites is required to be filed by the December 30th following the filing of this waiver.

RECEIVED  
BLM AZ STATE OFFICE  
2014 AUG 21 4:11:38  
PHOENIX, ARIZONA

FOR OFFICIAL USE ONLY



Amc 396950

417745

402279

403542

417982

FORM APPROVED

OMB NO. 1004-0114

Expires: August 31, 2013

417745

Form 3830-2  
(September 2010)

UNITED STATES  
DEPARTMENT OF THE INTERIOR  
BUREAU OF LAND MANAGEMENT

MAINTENANCE FEE WAIVER CERTIFICATION

*Handwritten initials*

219

SEE INSTRUCTIONS ON PAGE 2

1. This small miner waiver is filed for the assessment year beginning on September 1, 2013 and ending on September 1, 2014.
2. The undersigned and all related parties owned ten or fewer mining claims, mill, or tunnel sites located and maintained on Federal lands in the United States of America on September 1, 2013.
3. The undersigned have performed the assessment work required by law for each mining claim listed prior to filing this waiver and understand that by filing this form, an affidavit of assessment work must be recorded by the December 30th following the filing of this waiver.
4. The undersigned understand that if the assessment work obligation has not yet come due under 30 U.S.C. 28 (for those claims in their first assessment year only), a notice of intent to hold reciting this condition must be recorded by the December 30th following the filing of this waiver.
5. The undersigned understand that mill and tunnel sites may also be listed upon this waiver and be waived from payment of the maintenance fee, and that a notice of intent to hold for these sites is required to be recorded by the December 30th immediately following the filing of this waiver.
6. The undersigned understand and acknowledge that pursuant to 43 U.S.C. 1212 and 18 U.S.C. 1001, the filing or recording of a false, fictitious, or fraudulent document with the Bureau of Land Management may result in a fine of up to \$250,000, a prison term not to exceed five years, or both.
7. The mining claims, mill or tunnel sites for which this waiver from payment of the maintenance fees is requested are:

CLAIM OR SITE NAME			BLM RECORDATION SERIAL NUMBER
1. Little Bit	80A	2-OWNERS	AMC 396950
2. Providence	80A	4 "	AMC 396952
3. Providence #2	80A	4 "	AMC 417747
4. Buzz Tail	10A	1 "	AMC 402279
5. Bear Track	80A	4 "	AMC 403542
6. Lisa Lu	80A	4 "	AMC 417982
7. Mama Jama	80A	4 "	AMC 417983
8. Lion Trak	60A	3 "	AMC 417746
9. Lion Trak II	60A	3 "	AMC 417745
10.			

*Handwritten checkmark and box around row 1*

RECEIVED  
BLM AZ STATE OFFICE  
PHOENIX, ARIZONA  
2013 AUG - 9 P 12:21

The owner(s) (claimants) of the above mining claims and sites are:

Joseph Campbell  
 (Owner's Name - Please Print)

1208 E. Canyon Trail  
 (Street or P.O. Box)

Queen Creek AZ 85143  
 (City) (State) (Zip Code)

*Handwritten signature of Joseph Campbell*  
(Owner's Signature)

Lisa Clark  
 (Owner's Name - Please Print)

1208 E. Canyon Trail  
 (Street or P.O. Box)

Queen Creek AZ 85143  
 (City) (State) (Zip Code)

*Handwritten signature of Lisa Clark*  
(Owner's Signature)

Carole Campbell  
 (Owner's Name - Please Print)

1208 E. Canyon Trail  
 (Street or P.O. Box)

Queen Creek AZ 85143  
 (City) (State) (Zip Code)

*Handwritten signature: Carole Campbell, by Joseph Campbell (POA)*  
(Owner's Signature)

ENTERED  
SEP 18 2013  
SEP 18 2013  
By: *pb*

(Continued on page 2)

Harvey Campbell (Owner's Name - Please Print) 1208 E. Canyon Trail (Street or P.O. Box)	<i>Harvey Campbell, by Joseph Campbell (POA)</i> (Owner's Signature) Queen Creek AZ 85143 (City) (State) (Zip Code)
Tobie Olstad (Owner's Name - Please Print) 6060 Hwy. 93 South (Street or P.O. Box)	<i>Tobie Campbell, by Joseph Campbell (POA)</i> (Owner's Signature) Whitefish MT 59937 (City) (State) (Zip Code)
Joseph Olstad (Owner's Name - Please Print) 6060 Hwy. 93 South (Street or P.O. Box)	<i>Joseph Olstad, by Joseph Campbell (POA)</i> (Owner's Signature) Whitefish MT 59937 (City) (State) (Zip Code)
Matthew Engwis (Owner's Name - Please Print) 71 W. Cochise St., Main House (Street or P.O. Box)	<i>Matthew Engwis</i> (Owner's Signature) Wickenburg AZ 85390 (City) (State) (Zip Code)

**ENTERED**  
 SEP 18 2013  
 Address Updated  
 BY PB

Title 18 U.S.C. Section 1001 and Title 43 U.S.C. Section 1212 makes it a crime for any person knowingly and willfully to make to any department or agency of the United States any false, fictitious or fraudulent statements or representations as to any matter within its jurisdiction.

INSTRUCTIONS

1. This certification is made under the provisions of §1744 of Title 43 and § 28-28k of Title 30 of the United States Code; and the regulations thereunder (43 CFR Part 3830).
2. The claimant(s) must fill in the dates in paragraph 1 for the beginning and ending of the assessment year for which this waiver is sought.
3. The claimant(s) must fill in the date in paragraph 2 for the beginning of the assessment year for which this waiver is sought.
4. All claim and site names and Bureau of Land Management (BLM) serial numbers must be listed for the mining claims, mill sites, and tunnel sites for which the waiver is sought.
5. All owners of the mining claims, mill sites, and tunnel sites and their addresses must be given.
6. This waiver form must be signed by all the claimants or their designated agent, in original form. If an agent is designated, a notarized designation of agent, signed by all of the claimants with proper address given, must be submitted with this waiver.
7. This form must be filed no later than September 1st for the upcoming assessment year in the BLM State Office where the mining claims or sites are recorded, or the waiver cannot be granted by the BLM. (Example: To obtain a waiver for the assessment year 2012, which begins on September 1, 2011, you must qualify for and file for a waiver no later than September 1, 2011, in the proper BLM State Office.)
8. For all mining claims which require assessment work, you must record an affidavit of labor on or before the December 30th immediately following the filing of this waiver. For all other mining claims or sites waived, you must record a notice of intent to hold on or before the December 30th immediately following the filing of this waiver.
9. Mill and tunnel sites may also be listed upon this waiver and be waived from payment of the maintenance fee. A notice of intent to hold for these sites is required to be filed by the December 30th following the filing of this waiver.

PHOENIX, ARIZONA  
 2013-AUG-09 P 12:21  
 RECEIVED  
 BLM AZ STATE OFFICE

FOR OFFICIAL USE ONLY





AMC 417982  
 AMC 417745

**NOTICE OF INTENTION TO HOLD MINING CLAIMS/SITES**

When Recorded Return Document to:  
Joseph Campbell  
1208 E. Canyon Trail  
Queen Creek, AZ 85143

BLM  
 Date  
 Stamp

RECEIVED  
 PHOENIX, ARIZONA  
 2013 AUG - 9 P 12: 21  
 BLM AZ STATE OFFICE

Check here if this is a change of address.  
 Telephone: (602) 618-7855  
 E-mail Address campbell954@gmail.com

I (We) intend to hold the claims(s) and/or site(s) listed below for the calendar year 2013, and I (We) have filed or will file a Notice of Intent to Hold in the county where the claim (s) is located.

Reason for filing a Notice of Intent to Hold instead of an assessment work filing (check one):

- Maintenance fee was paid to maintain claim(s) during this assessment year.
- Mill or tunnel sites.
- Claim(s) was located during the current assessment year.
- BLM has deferred assessment work (attach copy of decision granting deferment, or pending petition for deferment including date petition was filed.)

Line No.	AMC NUMBER	CLAIM/SITE NAME	COUNTY RECORDER DATA (If available)	TWP	RNG	SEC
1	417982	Lisa Lu		9N	2E	4
2	417983	Mama Jama		9-1/2N	2E	33
3	417746	Lion Trak		11N	1E	6
4	417745	Lion Trak II		11N	1E	5
5						
6						
7						
8						
9						
10						

**ENTERED INTO COMPUTER**  
 SEP 19 2013 *PB AC481*  
 SEP 19 2013  
 SEP 18 2013  
*P/B Removed the AC480 from these 4 claims. PB*  
*\*- ENTERED THE NOI Action Code (AC481) PB*  
**ENTERED**  
*As a Pol (AC480)*  
**SEP 01 2013**  
 BY: *AT*  
 Form: MCF110  
 Revised Jan.2006  
 Page 1 of 2

NOTICE OF INTENTION TO HOLD MINING CLAIMS/SITES  
page 2

BLM  
Date  
Stamp

RECEIVED  
BLM AZ STATE OFFICE

2013 AUG - 9 P 12: 21  
PHOENIX, ARIZONA

- 1. State of Arizona, County of Yavapai
- 2. I (Name) Joseph Campbell
- 3. Reside at (Address) 1208 E. Canyon Trail

City Queen Creek County Pinal State AZ Zip 85143 being duly sworn, depose and say that I am a citizen of the United States, more than eighteen years of age, that all of the facts set forth in this notice, subject to the provisions and penalties of 18 U.S.C. 1001 pertaining to the filing of false, fictitious, or fraudulent statements with the United States, are true and correct according to the best of my knowledge, information and belief.

- 4. Owner's name and address (If not shown in Items 1-3 above). \_\_\_\_\_

5. Dated: 8/5/13 Signature: Joseph Campbell

Bureau of Land Management  
Arizona State Office  
[www.az.blm.gov](http://www.az.blm.gov)

No. of Claims: 9 x \$10 = 90  
Check No: CC Init. JMC  
Receipt No.: 2851420  
For BLM Use Only

Form: MCF110  
Revised Jan. 2006  
Page 2 of 2

ENTERED  
SEP 6 1 2013

When Recorded Return Document to:

Joseph Campbell  
1208 E. Canyon Trail  
Queen Creek, AZ 85143

Amc 402279  
Amc 403542

Check here is this is a change of address.

Telephone: (602) 618-7855

E-mail address: campbell954@gmail.com


**AFFIDAVIT OF PERFORMANCE OF ANNUAL WORK**

1. State of Arizona, County of Yavapai ss:

2. I (Name) Joseph Campbell

3. Reside at (Address) 1208 E. Canyon Trail

City Queen Creek County Pinal



State AZ Zip 85143 being duly sworn, depose and say that I am a citizen of the United States, more than eighteen years of age, and that all of the facts set forth in this affidavit, subject to the provisions and penalties of 18 U.S.C. 1001 pertaining to the filing of false, fictitious, or fraudulent statements with the United States, are true and correct according to the best of my knowledge, information and belief.

4. Owner's name and address (If not shown in Items 1-3 above). \_\_\_\_\_

5. That I am personally acquainted with the mining claim(s). The work and improvements were made by and at the expense of the owner(s) of said claim(s). Said contiguous group of claims, listed on this document, are situated in the

\_\_\_\_\_ (optional) Mining District; Yavapai County, Arizona.

Line No.	AMC NUMBER	CLAIM/SITE NAME	COUNTY RECORDER DATA (If available)	TWP	RNG	SEC
1	402279	Buzz Tail		11N	1E	9
2	403542	Bear Track		11N	1E	10
3						
4						
5						
6						

Form: MCF108  
Revised Jan. 2006  
Page 1 of 2

**ENTERED**  
SEP 01 2013  
BY: AJ

RECEIVED  
 BLM AZ STATE OFFICE  
 2013 AUG -9 P 12:21  
 PHOENIX, ARIZONA  
 BLM  
 Date  
 Stamp

7					
8					
9					
10					

6. That between the dates starting at 12 o'clock noon on September 1, 20 12 and ending at 12 o'clock noon on September 1, 20 13 at least \$ 100.00 dollars worth of work and improvements were done and performed upon said claim(s) or upon one or more of a contiguous group of claims for the benefit of all, wholly or partly outside of a contiguous group of claims for the benefit of all, not including the location work.

7. That the following persons were employed to perform the work and improvements described herein: \_\_\_\_\_

8. That the work and improvements performed were: Prospecting, claim markers repaired,  
road maintenance, fuel for travel to and from claim.

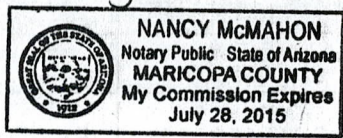
9. Dated: 8/5/13 Signature: Joseph Campbell

SUBSCRIBED AND SWORN TO before me, a Notary Public, this 5th day of August 2013

By: Nancy McMahon

Notary Public Nancy McMahon

My Commission Expires July 28, 2015



**Bureau of Land Management**  
**Arizona State Office**  
[www.az.blm.gov](http://www.az.blm.gov)

No. of Claims: \_\_\_\_\_ x \$10 = \_\_\_\_\_  
 Check No.: \_\_\_\_\_ Init. \_\_\_\_\_  
 Receipt No.: \_\_\_\_\_  
**For BLM Use Only**

When Recorded Return Document to:

Joseph Campbell  
1208 E. Canyon Trail  
Queen Creek, AZ 85143

Amc 396950  
Amc 417745

Check here is this is a change of address.

Telephone: 602-618-7855

E-mail address: campbell954@gmail.com

**AFFIDAVIT OF PERFORMANCE OF ANNUAL WORK**

1. State of Arizona, County of Yavapai ss:

2. I (Name) Joseph Campbell

3. Reside at (Address) 1208 E. Canyon Trail

City Queen Creek County Pinal

State AZ Zip 85143 being duly sworn, depose and say that I am a citizen of the United States, more than eighteen years of age, and that all of the facts set forth in this affidavit, subject to the provisions and penalties of 18 U.S.C. 1001 pertaining to the filing of false, fictitious, or fraudulent statements with the United States, are true and correct according to the best of my knowledge, information and belief.

4. Owner's name and address (If not shown in Items 1-3 above).

5. That I am personally acquainted with the mining claim(s). The work and improvements were made by and at the expense of the owner(s) of said claim(s). Said contiguous group of claims, listed on this document, are situated in the

(optional) Mining District; Yavapai County, Arizona.

RECEIVED  
BLM AZ STATE OFFICE  
PHOENIX, ARIZONA  
2013 AUG - 9 P 12: 21  
BLM  
Date  
Stamp

Line No.	AMC NUMBER	CLAIM/SITE NAME	COUNTY RECORDER DATA (If available)	TWP	RNG	SEC
1	396952	Providence		11N	1E	2
2	417747	Providence #2		11N	1E	2
3						
4						
5						
6						

Form: MCF108  
Revised Jan. 2006  
Page 1 of 2  
ENTERED  
SEP 01 2013  
BY: AT

RECEIVED  
BLM AZ STATE OFFICE

2013 AUG - 9 P 12: 21  
PHOENIX, ARIZONA

BLM  
Date  
Stamp

7					
8					
9					
10					

6. That between the dates starting at 12 o'clock noon on September 1, 20 12 and ending at 12 o'clock noon on September 1, 20 13 at least \$ 100.00 dollars worth of work and improvements were done and performed upon said claim(s) or upon one or more of a contiguous group of claims for the benefit of all, wholly or partly outside of a contiguous group of claims for the benefit of all, not including the location work.

7. That the following persons were employed to perform the work and improvements described herein: \_\_\_\_\_

8. That the work and improvements performed were: Prospecting, claim markers repaired, road maintenance, fuel for travel to and from claim, food for two overnight stays.


9. Dated: 8/5/13 Signature: Joseph Campbell

SUBSCRIBED AND SWORN TO before me, a Notary Public, this 5th day of August 2013

By: Nancy McMahon

Notary Public Nancy McMahon

My Commission Expires July 28, 2015



**Bureau of Land Management**  
**Arizona State Office**  
[www.az.blm.gov](http://www.az.blm.gov)

No. of Claims: \_\_\_\_\_ x \$10 = \_\_\_\_\_

Check No.: \_\_\_\_\_ Init. \_\_\_\_\_

Receipt No.: \_\_\_\_\_

**For BLM Use Only**

When Recorded Return Document to:

Joseph Campbell  
1208 E. Canyon Trail  
Queen Creek, AZ 85143

Amc 396950

Check here is this is a change of address.

Telephone: 602-618-7855

E-mail address: campbell954@gmail.com

**AFFIDAVIT OF PERFORMANCE OF ANNUAL WORK**

1. State of Arizona, County of Yavapai ss:

2. I (Name) Joseph Campbell

3. Reside at (Address) 1208 E. Canyon Trail

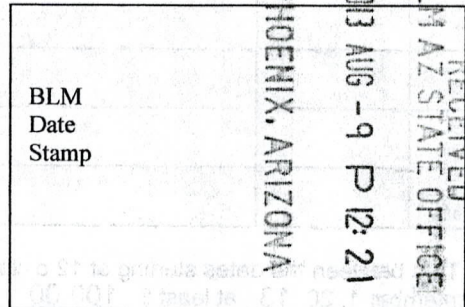
City Queen Creek County Pinal

State AZ Zip 85143 being duly sworn, depose and say that I am a citizen of the United States, more than eighteen years of age, and that all of the facts set forth in this affidavit, subject to the provisions and penalties of 18 U.S.C. 1001 pertaining to the filing of false, fictitious, or fraudulent statements with the United States, are true and correct according to the best of my knowledge, information and belief.

4. Owner's name and address (If not shown in Items 1-3 above).


5. That I am personally acquainted with the mining claim(s). The work and improvements were made by and at the expense of the owner(s) of said claim(s). Said contiguous group of claims, listed on this document, are situated in the

(optional) Mining District; Yavapai County, Arizona.



Line No.	AMC NUMBER	CLAIM/SITE NAME	COUNTY RECORDER DATA (If available)	TWP	RNG	SEC
1	396950	Little Bit		11N	1E	14
2						
3						
4						
5						
6						

Form: MCF108  
Revised Jan. 2006  
Page 1 of 2





BLM  
Date  
Stamp

RECEIVED  
BLM AZ STATE OFFICE  
2013 AUG - 9 P 12: 21  
PHOENIX, ARIZONA

7					
8					
9					
10					

6. That between the dates starting at 12 o'clock noon on September 1, 20 12 and ending at 12 o'clock noon on September 1, 20 13 at least \$ 100.00 dollars worth of work and improvements were done and performed upon said claim(s) or upon one or more of a contiguous group of claims for the benefit of all, wholly or partly outside of a contiguous group of claims for the benefit of all, not including the location work.

7. That the following persons were employed to perform the work and improvements described herein: \_\_\_\_\_

8. That the work and improvements performed were: Prospecting, claim markers repaired, road maintenance, fuel for travel to and from claim.


9. Dated: 8/5/13 Signature: Joseph Campbell

SUBSCRIBED AND SWORN TO before me, a Notary Public, this 5th day of August 20 13

By: Nancy McMahon

Notary Public Nancy McMahon

My Commission Expires July 28, 2015



Bureau of Land Management  
Arizona State Office  
[www.az.blm.gov](http://www.az.blm.gov)

No. of Claims: \_\_\_\_\_ x \$10 = \_\_\_\_\_  
 Check No.: \_\_\_\_\_ Init. \_\_\_\_\_  
 Receipt No.: \_\_\_\_\_  
**For BLM Use Only**

United States Department of the Interior  
Bureau of Land Management

Receipt

LANDS/RECREATION & PLANNING  
ONE N CENTRAL AVE  
PHOENIX, AZ 85004 -2203  
Phone: 602-417-9200

No:

2851420

Transaction #: 2937154	<b>ENTERED INTO COMPUTER</b>
Date of Transaction: 08/09/2013	

CUSTOMER:
JOSEPH CAMPBELL 1208 E CANYON TRL QUEEN CREEK, AZ 85143-6173 US

LINE #	QTY	DESCRIPTION	REMARKS	UNIT PRICE	TOTAL
1	1.00	LOCATABLE MINERALS / MINING CLAIMS-NOT NEW-UNADJUD, ONE AUTH NO. ONLY / MINING CLAIM MONEY RECEIVED <b>CASES: AMC396950/\$90.00</b>	POL 2013/5 WAV NOI 2013/4 WAV	- n/a -	90.00
<b>TOTAL:</b>					<b>\$90.00</b>

PAYMENT INFORMATION				
NOTE: Items will appear on credit card statement as "Bureau of Land Mgmt CO".				
1	AMOUNT:	90.00	POSTMARKED:	N/A
	TYPE:	CREDIT CARD	RECEIVED:	08/09/2013
	NAME:	CAMPBELL, JOSEPH 1208 E CANYON TRL QUEEN CREEK AZ 85143-6173 US		
	CARD NO:	XXXXXXXXXXXX6069	AUTH CODE:	013399
	NAME ON CARD:	JOSEPH V CAMPBELL		
	EXPIRES:	09/2013		
	SIGNATURE:			

REMARKS

This receipt was generated by the automated BLM Collections and Billing System and is a paper representation of a portion of the official electronic record contained therein.

# Customer Name Update Screen

System ID:MC

Name: ENGWIS MATTHEW

Proprietor #: 2337444

Category: P - PRIVATE

Address: 71 COCHISE ST

City: WICKENBURG

State: AZ

Zip: 853901316

UNDELIVERABLE

*Address Updated*  
**ENTERED INTO COMPUTER**  
SEP 18 2013

*per 2014 Waiver*  
*pb*

Customer details successfully saved for Customer Id 2337444

### List of Proprietors

ENGWIS MATTHEW[2337444], 648 CHAPARRAL, , WICKENBURG, AZ, 853901318, P, MATCHED

*↑ Previous Address*

Select

Cancel

**DEPARTMENT OF THE INTERIOR  
BUREAU OF LAND MANAGEMENT  
MINING CLAIMS  
(LIVE) Serial Register Page**

Run Date/Time: 09/18/2013 12:39 PM

Page 1 of 1

01 10-21-1976;090STAT0090;43USC1744

Total Acres

Serial Number

Case Type 384201: PLACER CLAIM

60.000

AMC417746

Claim Name: LION TRAK

Lead File Number

Commodity :

AMC417745

Case Disposition: ACTIVE

Required Maintenance Fee: \$420.00

SEP 18 2013

Name & Address

Int Rel

ENGLISH MATTHEW	71 COCHISE ST	WICKENBURG, AZ 85390-1316	CLAIMANT
CLARK LISA	1208 E CANYON TRL	QUEEN CREEK, AZ 85143-6173	CLAIMANT
CAMPBELL JOSEPH	1208 E CANYON TRL	QUEEN CREEK, AZ 85143-6173	CLAIMANT

Address Updated

PB

Mer Twp	Rng	Sec	Quadrant	District/Field Office	County
14	0110N	0010E	006	SE	HASSAYAMPA FO
14	0110N	0010E	007	NE	HASSAYAMPA FO
					YAVAPAI
					YAVAPAI

Act Date	Code	Action	Action Remarks	Receipt Number
09/29/2012	403	LOCATION DATE		
10/09/2012	395	RECORDATION NOTICE RECD	1	2668186
10/09/2012	484	LOCATION YEAR / MAINTENANCE	2013;\$140	2668186
08/09/2013	480	EVID OF ASSMT FILED	2013	2851420
05/03/2013	669	LAND STATUS CHECKED		
10/09/2012	501	ACCT ADV IN LEAD FILE	AMC417745-AMC417747;	
10/09/2012	685	ADDL/CURABLE MAINT FEE	2013;\$280	2668186

Line Nr Remarks

NO WARRANTY IS MADE BY BLM  
FOR USE OF THE DATA FOR  
PURPOSES NOT INTENDED BY BLM

**DEPARTMENT OF THE INTERIOR  
BUREAU OF LAND MANAGEMENT  
MINING CLAIMS  
(LIVE) Serial Register Page**

Run Date/Time: 09/18/2013 12:35 PM

Page 1 of 1

01 10-21-1976;090STAT0090;43USC1744

**Total Acres**  
**60.000**

**Serial Number**  
**AMC417746**  
**Lead File Number**  
**AMC417745**

Case Type 384201: PLACER CLAIM

Claim Name: LION TRAK

Commodity :

Case Disposition: ACTIVE

Required Maintenance Fee: \$420.00

Name & Address			Int Rel
ENGWIS MATTHEW	648 CHAPARRAL	WICKENBURG, AZ 85390-1318	CLAIMANT
CLARK LISA	1208 E CANYON TRL	QUEEN CREEK, AZ 85143-6173	CLAIMANT
CAMPBELL JOSEPH	1208 E CANYON TRL	QUEEN CREEK, AZ 85143-6173	CLAIMANT

*Previous Address*

Mer Twp	Rng	Sec	Quadrant	District/Field Office	County	
14	0110N	0010E	006	SE	HASSAYAMPA FO	YAVAPAI
14	0110N	0010E	007	NE	HASSAYAMPA FO	YAVAPAI

Act Date	Code	Action	Action Remarks	Receipt Number
09/29/2012	403	LOCATION DATE		
10/09/2012	395	RECORDATION NOTICE RECD	1	2668186
10/09/2012	484	LOCATION YEAR / MAINTENANCE	2013;\$140	2668186
08/09/2013	480	EVID OF ASSMT FILED	2013	2851420
05/03/2013	669	LAND STATUS CHECKED		
10/09/2012	501	ACCT ADV IN LEAD FILE	AMC417745-AMC417747;	
10/09/2012	685	ADDL/CURABLE MAINT FEE	2013;\$280	2668186

Line Nr Remarks

AMC 396866  
AMC 396950  
AMC 399770  
AMC 402279  
AMC 403542  
7/30  
FORM APPROVED  
OMB NO. 1004-0114  
Expires: February 28, 2010  
(194)

**MAINTENANCE FEE WAIVER CERTIFICATION**

SEE INSTRUCTIONS ON REVERSE

1. This small miner waiver is filed for the assessment year beginning at noon on September 1, 2012 and ending at noon on September 1, 2013.
2. The undersigned and all related parties owned ten or fewer mining claims, mill, or tunnel sites located and maintained on Federal lands in the United States of America on September 1, 2012.
3. The undersigned have performed the assessment work **required by law** for each mining claim listed **prior to filing this waiver** and understand that by filing this form; an affidavit of assessment work **must** be recorded by the December 30th following the filing of this waiver.
4. The undersigned understand that if the assessment work obligation has not yet come due under 30 U.S.C. 28 (for those claims in their first assessment year only); a notice of intent to hold reciting this condition **must** be recorded by the December 30th following the filing of this waiver.
5. The undersigned understand that mill and tunnel sites may also be listed upon this waiver and be waived from payment of the maintenance fee; and that a notice of intent to hold for these sites is required to be recorded by the December 30th immediately following the filing of this waiver.
6. The undersigned understand and acknowledge that pursuant to 43 U.S.C. 1212 and 18 U.S.C. 1001; the filing or recording of a false, fictitious, or fraudulent document with the Bureau of Land Management may result in a fine of up to \$250,000, a prison term not to exceed five years, or both.
7. The mining claims, mill or tunnel sites for which this waiver from payment of the maintenance fees is requested are:

CLAIM OR SITE NAME	BLM RECORDATION SERIAL NUMBER
1. Ole Misery	✓ AMC 396866 -
2. Little Bit	AMC 396950
3. Providence	AMC 396952
4. Two Bit	AMC 399770 -
5. Two Bit Two	AMC 399771 -
6. BUZZ Tail	AMC 402279 -
7. Bear Track	AMC 403542 -
8. <del>XXXXXXXXXX</del>	<del>AMC XXXXXXXX</del>
9.	
10.	

The owner(s) (claimants) of the above mining claims and sites are:

Joseph Campbell  
(Owner's Name - Please Print)  
1208 E. Canyon Trail  
(Street or P.O. Box)  
Queen Creek AZ 85143  
(City) (State) (Zip Code)

Joseph Campbell  
(Owner's Signature)

Carole Campbell  
(Owner's Name - Please Print)  
1208 E. Canyon Trail  
(Street or P.O. Box)  
Queen Creek AZ 85143  
(City) (State) (Zip Code)

Carole Campbell  
(Owner's Signature)

Harvey Campbell  
(Owner's Name - Please Print)  
1208 E. Canyon Trail  
(Street or P.O. Box)  
Queen Creek AZ 85143  
(City) (State) (Zip Code)

Harvey Campbell  
(Owner's Signature)

486 - 399770 - NO sign for James  
399771

(Continued on page 2)

8/29/2012 TS  
ENTERED INTO COMPUTER

Tobie Olstad  
(Owner's Name - Please Print)

1208 E. Canyon Trail  
(Street or P.O. Box)

Joseph Olstad  
(Owner's Name - Please Print)

1208 E. Canyon Trail  
(Street or P.O. Box)

Lisa Clark  
(Owner's Name - Please Print)

1208 E. Canyon Trail  
(Street or P.O. Box)

(Owner's Name - Please Print)

(Street or P.O. Box)

Tobie Olstad  
(Owner's Signature)

Queen Creek AZ 85143  
(City) (State) (Zip Code)

Joseph Olstad  
(Owner's Signature)

Queen Creek AZ 85143  
(City) (State) (Zip Code)

Lisa Clark  
(Owner's Signature)

Queen Creek AZ 85143  
(City) (State) (Zip Code)

(Owner's Signature)

(City) (State) (Zip Code)

INSTRUCTIONS

- 1. This certification is made under the provisions of § 1744 of Title 43 and § 28-28k of Title 30 of the United States Code; and the regulations thereunder (43 CFR Part 3830).
2. The claimant(s) must fill in the dates in paragraph 1 for the beginning and ending of the assessment year for which this waiver is sought.
3. The claimant(s) must fill in the date in paragraph 2 for the beginning of the assessment year for which this waiver is sought.
4. All claim and site names and Bureau of Land Management (BLM) serial numbers must be listed for the mining claims, mill sites, and tunnel sites for which the waiver is sought.
5. All owners of the mining claims, mill sites, and tunnel sites and their addresses must be given.
6. This waiver form must be signed by all the claimants or their designated agent, in original form. If an agent is designated, a notarized designation of agent, signed by all of the claimants with proper address given, must be submitted with this waiver.
7. This form must be filed no later than September 1st for the upcoming assessment year in the BLM State Office where the mining claims or sites are recorded, or the waiver cannot be granted by the BLM. (Example: to obtain a waiver for the assessment year 2000, which begins at noon on September 1, 1999, you must qualify for and file for a waiver no later than September 1, 1999, in the proper BLM State Office).
8. For all mining claims which require assessment work, you must record an affidavit of labor on or before the December 30th immediately following the filing of this waiver. For all other mining claims or sites waived, you must record a notice of intent to hold on or before the December 30th immediately following the filing of this waiver.
9. Mill and tunnel sites may also be listed upon this waiver and be waived from payment of the maintenance fee. A notice of intent to hold for these sites is required to be filed by the December 30th following the filing of this waiver.

NOTICE/BURDEN HOURS STATEMENT

The Privacy Act of 1974, as amended, and the regulation in 43 CFR 2.48(d) provide that you be furnished the following information in connection with the information required by this certification of waiver from rental fees.

AUTHORITY: 30 U.S.C. 28-28k; 43 U.S.C. 1201, 1457, 1740, and 1744; and 43 CFR 3830.

PRINCIPLE PURPOSE: This information is to be used to verify that the owner(s) (claimants) of a mining claim has complied with 30 U.S.C. 28f and is entitled to perform assessment work in lieu of paying the maintenance fee for the mining claims listed on this form.

ROUTINE USE: (1) Adjudication of the claimant(s) certification of waiver from paying the maintenance fee otherwise required by 30 U.S.C. 28f. (2) Disclosure may be made to appropriate Federal agencies when location is made within the agency's geographic area of responsibility. (3) Information from the record and/or the record will be transferred to the appropriate Federal, State, or local agency, or a member of the public in response to a specific request for pertinent information. (4) Information may also be provided to the Department of Justice or in a proceeding before a court or adjudicative body; or to Federal, State, local or foreign agencies when needed for enforcement of civil or criminal codes or applicable regulations concerning title rights upon the public land.

EFFECT OF NOT PROVIDING INFORMATION: Disclosure of this information is required by 30 U.S.C. 28f and 43 CFR Part 3830 for those qualified claimants wishing to take the small miner waiver allowed. Failure to supply the information required in this form to support the claimants certification of waiver from payment of the otherwise required maintenance fees will result in the waiver being disallowed and the mining claims subject to forfeiture by BLM under 30 U.S.C. 28i.

The Paperwork Reduction Act of 1995 requires us to inform you that:

This information is being collected to allow the BLM to determine if you qualify for a waiver from the payment of \$100 per mining claim or site maintenance fee established in 30 U.S.C. 28f and the implementing regulations at 43 CFR 3830. A response to this request is required in accordance with the statute to obtain your benefit.

BLM would like you to know that you do not have to respond to this, or any other, Federal agency-sponsored information collection unless it displays a currently valid OMB control number.

Public reporting burden for this form is estimated to average 20 minutes (.33 hours) per response, including time to review instructions, gathering and maintaining data, and completing and reviewing the form. Direct comments regarding this burden estimate, or any other aspect of this form, to the U.S. Department of the Interior, Bureau of Land Management, (1004-0114) Bureau Information Collection Clearance Officer (WO-630), Mail Stop 401 LS, 1849 C St., N.W., Washington, D.C. 20240.

FOR OFFICIAL USE ONLY
RECEIVED
BLM AZ STATE OFFICE
PHOENIX, ARIZONA
2012 AUG 13 A 10:40



When Recorded Return Document to:

Joseph Campbell  
1208 E. Canyon Trail  
Queen Creek, AZ 85143

Check here is this is a change of address.

Telephone: 602.618.7855

E-mail address: campbell954@gmail.com

**AFFIDAVIT OF PERFORMANCE OF ANNUAL WORK**

1. State of Arizona, County of Yavapai ss:

2. I (Name) Joseph Campbell

3. Reside at (Address) \_\_\_\_\_

1208 E. Canyon Trail

City Queen Creek County Pinal

RECEIVED  
BLM AZ STATE OFFICE  
2012 AUG 13 A 10:40  
PHOENIX, ARIZONA  
BLM  
Date  
Stamp

State AZ zip 85143 being duly sworn, depose and say that I am a citizen of the United States, more than eighteen years of age, and that all of the facts set forth in this affidavit, subject to the provisions and penalties of 18 U.S.C. 1001 pertaining to the filing of false, fictitious, or fraudulent statements with the United States, are true and correct according to the best of my knowledge, information and belief.

4. Owner's name and address (If not shown in Items 1-3 above). \_\_\_\_\_

5. That I am personally acquainted with the mining claim(s). The work and improvements were made by and at the expense of the owner(s) of said claim(s). Said contiguous group of claims, listed on this document, are situated in the

(optional) Mining District; Yavapai County, Arizona.

Line No.	AMC NUMBER	CLAIM/SITE NAME	COUNTY RECORDER DATA (If available)	TWP	RNG	SEC
1	399770	Two Bit		9 1/2 N	2 E	33
2	399771	Two Bit Two		9 N	2 E	4
3						
4						
5						
6						

RECEIVED  
 BLM AZ STATE OFFICE  
 2012 AUG 13 A 10:40  
 PHOENIX, ARIZONA  
 BLM  
 Date  
 Stamp

7					
8					
9					
10					

6. That between the dates starting at 12 o'clock noon on September 1, 20 11 and ending at 12 o'clock noon on September 1, 20 12 at least \$ 100.00 dollars worth of work and improvements were done and performed upon said claim(s) or upon one or more of a contiguous group of claims for the benefit of all, wholly or partly outside of a contiguous group of claims for the benefit of all, not including the location work.

7. That the following persons were employed to perform the work and improvements described herein: \_\_\_\_\_

8. That the work and improvements performed were: 115 hrs drywashing.  
\$ 394.00 spent on fuel for travel to/from claim.

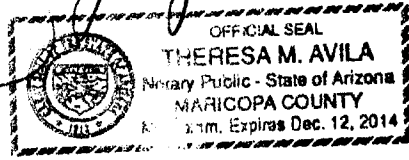
9. Dated: 7/30/12 Signature: Joseph Campbell

SUBSCRIBED AND SWORN TO before me, a Notary Public, this 30<sup>th</sup> day of July 20 12

By: Theresa M. Avila

Notary Public Theresa M. Avila

My Commission Expires Dec. 12, 2014



Bureau of Land Management  
 Arizona State Office  
[www.az.blm.gov](http://www.az.blm.gov)

No. of Claims: 2 x \$10 = 2000  
 Check No.: CC Init. SC  
 Receipt No.: 2628630  
 For BLM Use Only

When Recorded Return Document to:

Joseph Campbell  
1208 E. Canyon Trail  
Queen Creek, AZ 85143

Check here is this is a change of address.

Telephone: 602-618-7855

E-mail address: Campbell954@gmail.com

**AFFIDAVIT OF PERFORMANCE OF ANNUAL WORK**

1. State of Arizona, County of Yavapai ss:

2. I (Name) Joseph Campbell

3. Reside at (Address) \_\_\_\_\_

1208 E. Canyon Trail

City Queen Creek County Pinal

RECEIVED  
BLM AZ STATE OFFICE  
2012 AUG 13 A 10:40  
PHOENIX, ARIZONA  
BLM  
Date  
Stamp

State AZ zip 85143 being duly sworn, depose and say that I am a citizen of the United States, more than eighteen years of age, and that all of the facts set forth in this affidavit, subject to the provisions and penalties of 18 U.S.C. 1001 pertaining to the filing of false, fictitious, or fraudulent statements with the United States, are true and correct according to the best of my knowledge, information and belief.

4. Owner's name and address (If not shown in Items 1-3 above). \_\_\_\_\_

5. That I am personally acquainted with the mining claim(s). The work and improvements were made by and at the expense of the owner(s) of said claim(s). Said contiguous group of claims, listed on this document, are situated in the

(optional) Mining District; Yavapai County, Arizona.

Line No.	AMC NUMBER	CLAIM/SITE NAME	COUNTY RECORDER DATA (If available)	TWP	RNG	SEC
1	402279	Buzz Tail		11N	1E	9
2	403542	Bear Track		11N	1E	10
3	<del>403543</del>	<del>_____</del>		<del>11N</del>	<del>1E</del>	<del>10</del>
4						
5						
6						

RECEIVED  
 BLM AZ STATE OFFICE  
 2012 AUG 13 A 10:40  
 PHOENIX, ARIZONA  
 BLM  
 Date  
 Stamp

7					
8					
9					
10					

6. That between the dates starting at 12 o'clock noon on September 1, 20 11 and ending at 12 o'clock noon on September 1, 20 12 at least \$ 100.00 dollars worth of work and improvements were done and performed upon said claim(s) or upon one or more of a contiguous group of claims for the benefit of all, wholly or partly outside of a contiguous group of claims for the benefit of all, not including the location work.

7. That the following persons were employed to perform the work and improvements described herein: \_\_\_\_\_

8. That the work and improvements performed were: 31 hrs prospecting and repairing road washouts. \$123.00 spent on fuel for travel to/from claims.

9. Dated: 7/30/12 Signature: Joseph Campbell

SUBSCRIBED AND SWORN TO before me, a Notary Public, this 30th day of July 20 12

By: Theresa M. Avila  
 Notary Public Theresa M. Avila



My Commission Expires Dec. 12, 2014

No. of Claims: 2 x \$10 = 20.00  
 Check No.: CC Init. SC  
 Receipt No.: 2628630  
 For BLM Use Only

Bureau of Land Management  
 Arizona State Office  
[www.az.blm.gov](http://www.az.blm.gov)

When Recorded Return Document to:

Joseph Campbell  
1208 E. Canyon Trail  
Queen Creek, AZ 85143

Check here is this is a change of address.

Telephone: 602-618-7855

E-mail address: Campbell954@gmail.com

**AFFIDAVIT OF PERFORMANCE OF ANNUAL WORK**

1. State of Arizona, County of Yavapai ss:

2. I (Name) Joseph Campbell

3. Reside at (Address) \_\_\_\_\_

1208 E. Canyon Trail

City Queen Creek County Pinal

RECEIVED  
BLM AZ STATE OFFICE  
2012 AUG 13 A 10:40  
PHOENIX, ARIZONA  
BLM  
Date  
Stamp

State AZ Zip 85143 being duly sworn, depose and say that I am a citizen of the United States, more than eighteen years of age, and that all of the facts set forth in this affidavit, subject to the provisions and penalties of 18 U.S.C. 1001 pertaining to the filing of false, fictitious, or fraudulent statements with the United States, are true and correct according to the best of my knowledge, information and belief.

4. Owner's name and address (If not shown in Items 1-3 above). \_\_\_\_\_

5. That I am personally acquainted with the mining claim(s). The work and improvements were made by and at the expense of the owner(s) of said claim(s). Said contiguous group of claims, listed on this document, are situated in the

(optional) Mining District; Yavapai County, Arizona.

Line No.	AMC NUMBER	CLAIM/SITE NAME	COUNTY RECORDER DATA (If available)	TWP	RNG	SEC
1	396866	Ole Misery		11N	2W	15
2						
3						
4						
5						
6						

RECEIVED  
 BLM AZ STATE OFFICE  
 2012 AUG 13 A 10:40  
 PHOENIX, ARIZONA  
 BLM  
 Date  
 Stamp

7					
8					
9					
10					

6. That between the dates starting at 12 o'clock noon on September 1, 20 11 and ending at 12 o'clock noon on September 1, 20 12 at least \$ 100.00 dollars worth of work and improvements were done and performed upon said claim(s) or upon one or more of a contiguous group of claims for the benefit of all, wholly or partly outside of a contiguous group of claims for the benefit of all, not including the location work.

7. That the following persons were employed to perform the work and improvements described herein: \_\_\_\_\_

8. That the work and improvements performed were: \$143.50 fuel cost for travel to/from claim. 24 hrs spent prospecting & clear brush on road to claim. Food of \$45.00 for two claim members.

9. Dated: 7/30/12 Signature: Joseph Conyell

SUBSCRIBED AND SWORN TO before me, a Notary Public, this 30<sup>th</sup> day of July 20 12

By: Theresa M. Avila

Notary Public Theresa M. Avila

My Commission Expires Dec. 12, 2014



No. of Claims: 1 x \$10 = 10.00  
 Check No.: CC Init. SC  
 Receipt No.: 2628630  
 For BLM Use Only

Bureau of Land Management  
 Arizona State Office  
[www.az.blm.gov](http://www.az.blm.gov)

When Recorded Return Document to:

Joseph Campbell  
1208 E. Canyon Trail  
Queen Creek, AZ 85143

Check here is this is a change of address.

Telephone: 602-618-7855

E-mail address: campbell954@gmail.com

**AFFIDAVIT OF PERFORMANCE OF ANNUAL WORK**

1. State of Arizona, County of Yavapai ss:

2. I (Name) Joseph Campbell

3. Reside at (Address) \_\_\_\_\_

1208 E. Canyon Trail

City Queen Creek County Pinal

RECEIVED  
BLM AZ STATE OFFICE  
2012 AUG 13 A 10:40  
PHOENIX, ARIZONA  
BLM  
Date  
Stamp

State AZ Zip 85143 being duly sworn, depose and say that I am a citizen of the United States, more than eighteen years of age, and that all of the facts set forth in this affidavit, subject to the provisions and penalties of 18 U.S.C. 1001 pertaining to the filing of false, fictitious, or fraudulent statements with the United States, are true and correct according to the best of my knowledge, information and belief.

4. Owner's name and address (If not shown in Items 1-3 above), \_\_\_\_\_

5. That I am personally acquainted with the mining claim(s). The work and improvements were made by and at the expense of the owner(s) of said claim(s). Said contiguous group of claims, listed on this document, are situated in the

(optional) Mining District; Yavapai County, Arizona.

Line No.	AMC NUMBER	CLAIM/SITE NAME	COUNTY RECORDER DATA (If available)	TWP	RNG	SEC
1	396950	Little Bit		11N	1E	14
2						
3						
4						
5						
6						

RECEIVED  
 BLM AZ STATE OFFICE  
 2012 AUG 13 A 10:40  
 PHOENIX, ARIZONA  
 BLM  
 Date  
 Stamp

7						
8						
9						
10						

6. That between the dates starting at 12 o'clock noon on September 1, 20 11 and ending at 12 o'clock noon on September 1, 20 12 at least \$ 100.00 dollars worth of work and improvements were done and performed upon said claim(s) or upon one or more of a contiguous group of claims for the benefit of all, wholly or partly outside of a contiguous group of claims for the benefit of all, not including the location work.

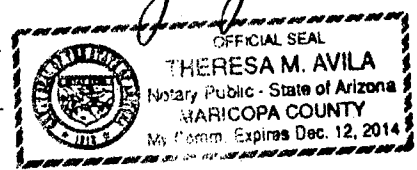
7. That the following persons were employed to perform the work and improvements described herein: \_\_\_\_\_

8. That the work and improvements performed were: 25 hrs drywash and repairing road washouts. \$114.00 spent on fuel for travel to/from claim.

9. Dated: 7/30/12 Signature: Joseph Campbell

SUBSCRIBED AND SWORN TO before me, a Notary Public, this 30<sup>th</sup> day of July 20 12

By: Theresa M. Avila  
 Notary Public Theresa M. Avila



My Commission Expires Dec. 12, 2014

Bureau of Land Management  
 Arizona State Office  
[www.az.blm.gov](http://www.az.blm.gov)

No. of Claims: 1 x \$10 = 10.00  
 Check No.: CC Init. SC  
 Receipt No.: 2628630  
 For BLM Use Only



When Recorded Return Document to:

Joseph Campbell  
1208 E. Canyon Trail  
Queen Creek, AZ 85143

Check here is this is a change of address.

Telephone: 602.618.7855

E-mail address: campbell954@gmail.com

**AFFIDAVIT OF PERFORMANCE OF ANNUAL WORK**

1. State of Arizona, County of Yavapai ss:

2. I (Name) Joseph Campbell

3. Reside at (Address) \_\_\_\_\_

1208 E. Canyon Trail  
City Queen Creek County Pinal

State AZ Zip 85143 being duly sworn, depose and say that I am a citizen of the United States, more than eighteen years of age, and that all of the facts set forth in this affidavit, subject to the provisions and penalties of 18 U.S.C. 1001 pertaining to the filing of false, fictitious, or fraudulent statements with the United States, are true and correct according to the best of my knowledge, information and belief.

4. Owner's name and address (If not shown in Items 1-3 above). \_\_\_\_\_

5. That I am personally acquainted with the mining claim(s). The work and improvements were made by and at the expense of the owner(s) of said claim(s). Said contiguous group of claims, listed on this document, are situated in the

(optional) Mining District; Yavapai County, Arizona.

Line No.	AMC NUMBER	CLAIM/SITE NAME	COUNTY RECORDER DATA (If available)	TWP	RNG	SEC
1	396952	Providence		11N	1E	2
2						
3						
4						
5						
6						

RECEIVED  
BLM AZ STATE OFFICE  
2012 AUG 13 A 10:40  
PHOENIX, ARIZONA

BLM  
Date  
Stamp

AFFIDAVIT OF PERFORMANCE OF ANNUAL WORK - page 2

RECEIVED  
 BLM AZ STATE OFFICE  
 2012 AUG 13 A 10:40  
 PHOENIX, ARIZONA

BLM  
Date  
Stamp

7					
8					
9					
10					

6. That between the dates starting at 12 o'clock noon on September 1, 20 11 and ending at 12 o'clock noon on September 1, 20 12 at least \$ 100.00 dollars worth of work and improvements were done and performed upon said claim(s) or upon one or more of a contiguous group of claims for the benefit of all, wholly or partly outside of a contiguous group of claims for the benefit of all, not including the location work.

7. That the following persons were employed to perform the work and improvements described herein: \_\_\_\_\_

8. That the work and improvements performed were: Over 60 hrs drywashing on claim.  
\$284.00 for fuel for travel to/from claim.

9. Dated: 7/30/12 Signature: Joseph Campbell

SUBSCRIBED AND SWORN TO before me, a Notary Public, this 30<sup>th</sup> day of July 20 12

By: Theresa M. Avila

Notary Public Theresa M. Avila

My Commission Expires Dec. 12, 2014



Bureau of Land Management  
 Arizona State Office  
[www.az.blm.gov](http://www.az.blm.gov)

No. of Claims: 1 x \$10 = 10.00  
 Check No.: CC Init. SC  
 Receipt No.: 2628630  
 For BLM Use Only

Form: MCF108  
 Revised Jan. 2006  
 Page 2 of 2

**United States Department of the Interior**  
**Bureau of Land Management**  
 LANDS/RECREATION & PLANNING  
 ONE N CENTRAL AVE  
 PHOENIX, AZ 85004 -2203  
 Phone: 602-417-9200

Receipt

No: 2628630

<b>Transaction #:</b> 2709088	
<b>Date of Transaction:</b> 08/13/2012	
<b>CUSTOMER:</b>	
JOSEPH CAMPBELL 1208 E CANYON TRL QUEEN CREEK, AZ 85143-6173 US	

LINE #	QTY	DESCRIPTION	REMARKS	UNIT PRICE	TOTAL
1	1.00	LOCATABLE MINERALS / MINING CLAIMS-NOT NEW-UNADJUD, ONE AUTH NO. ONLY / MINING CLAIM MONEY RECEIVED CASES: AMC396866/\$70.00	WAIVER & POL (7)	- n/a -	70.00
<b>TOTAL:</b>					<b>\$70.00</b>

PAYMENT INFORMATION			
NOTE: Items will appear on credit card statement as "Bureau of Land Mgmt CO".			
1	AMOUNT:	70.00	POSTMARKED: N/A
	TYPE:	CREDIT CARD	RECEIVED: 08/13/2012
	NAME:	CAMPBELL, JOSEPH 1208 E CANYON TRL QUEEN CREEK AZ 85143-6173 US	
	CARD NO:	XXXXXXXXXXXX6069	AUTH CODE: 012328
	NAME ON CARD:	JOSEPH V CAMPBELL	
	EXPIRES:	09/2013	
	SIGNATURE:		

REMARKS

This receipt was generated by the automated BLM Collections and Billing System and is a paper representation of a portion of the official electronic record contained therein.

UNITED STATES DEPARTMENT OF THE INTERIOR  
BUREAU OF LAND MANAGEMENT

AMC 403542  
AMC 406051  
AMC 402279  
AMC 399770  
AMC 396950  
AMC 396866  
(270)

MAINTENANCE FEE WAIVER CERTIFICATION

FORM APPROVED  
OMB NO. 1004-0114  
Expires: February 28, 2010

SEE INSTRUCTIONS ON REVERSE

1. This small miner waiver is filed for the assessment year beginning at noon on September 1, 2011 and ending at noon on September 1, 2012
2. The undersigned and all related parties owned ten or fewer mining claims, mill, or tunnel sites located and maintained on Federal lands in the United States of America on September 1, 2011.
3. The undersigned have performed the assessment work required by law for each mining claim listed prior to filing this waiver and understand that by filing this form; an affidavit of assessment work must be recorded by the December 30th following the filing of this waiver.
4. The undersigned understand that if the assessment work obligation has not yet come due under 30 U.S.C. 28 (for those claims in their first assessment year only); a notice of intent to hold reciting this condition must be recorded by the December 30th following the filing of this waiver.
5. The undersigned understand that mill and tunnel sites may also be listed upon this waiver and be waived from payment of the maintenance fee; and that a notice of intent to hold for these sites is required to be recorded by the December 30th immediately following the filing of this waiver.
6. The undersigned understand and acknowledge that pursuant to 43 U.S.C. 1212 and 18 U.S.C. 1001; the filing or recording of a false, fictitious, or fraudulent document with the Bureau of Land Management may result in a fine of up to \$250,000, a prison term not to exceed five years, or both.
7. The mining claims, mill or tunnel sites for which this waiver from payment of the maintenance fees is requested are:

CLAIM OR SITE NAME	BLM RECORDATION SERIAL NUMBER
1. Ole Misery	AMC 396866
2. Little Bit	AMC 396950
3. JC	AMC 396951
4. Providence	AMC 396952
5. Two Bit	AMC 399770
6. Two Bit Two	AMC 399771
7. Buzz Tail	AMC 402279
8. Bear Track	AMC 403542
9. Javelina	AMC 406051
10.	

The owner(s) (claimants) of the above mining claims and sites are:

Joseph Campbell  
(Owner's Name - Please Print)  
1208 E. Canyon Trail  
(Street or P.O. Box)  
Queen Creek AZ 85143  
(City) (State) (Zip Code)

Joseph Campbell  
(Owner's Signature)

Lisa Clark  
(Owner's Name - Please Print)  
1208 E. Canyon Trail  
(Street or P.O. Box)  
Queen Creek AZ 85143  
(City) (State) (Zip Code)

Lisa Clark  
(Owner's Signature)

Carole Campbell  
(Owner's Name - Please Print)  
1208 E. Canyon Trail  
(Street or P.O. Box)  
Queen Creek AZ 85143  
(City) (State) (Zip Code)

Carole Campbell  
(Owner's Signature)

8/23/2011 TS

ENTERED INTO COMPUTER

(Continued on page 2)

9/50

Harvey Campbell  
(Owner's Name - Please Print)

1208 E. Canyon Trail  
(Street or P.O. Box)

Tobie Olstad  
(Owner's Name - Please Print)

6060 Hwy 93 South  
(Street or P.O. Box)

Joseph Olstad  
(Owner's Name - Please Print)

6060 Hwy 93 South  
(Street or P.O. Box)

James Mustoe  
(Owner's Name - Please Print)

20509 E. Yucca Dr.  
(Street or P.O. Box)

Harvey Campbell  
(Owner's Signature)

Queen Creek AZ 85143  
(City) (State) (Zip Code)

Tobie Olstad  
(Owner's Signature)

Whitefish MT 59937  
(City) (State) (Zip Code)

Joseph Olstad  
(Owner's Signature)

Whitefish MT 59937  
(City) (State) (Zip Code)

James Mustoe  
(Owner's Signature)

Mayer AZ 86333  
(City) (State) (Zip Code)

INSTRUCTIONS

1. This certification is made under the provisions of § 1744 of Title 43 and § 28-28k of Title 30 of the United States Code; and the regulations thereunder (43 CFR Part 3830).
2. The claimant(s) must fill in the dates in paragraph 1 for the beginning and ending of the assessment year for which this waiver is sought.
3. The claimant(s) must fill in the date in paragraph 2 for the beginning of the assessment year for which this waiver is sought.
4. All claim and site names and Bureau of Land Management (BLM) serial numbers must be listed for the mining claims, mill sites, and tunnel sites for which the waiver is sought.
5. All owners of the mining claims, mill sites, and tunnel sites and their addresses must be given.
6. This waiver form must be signed by all the claimants or their designated agent, in original form. If an agent is designated, a notarized designation of agent, signed by all of the claimants with proper address given, must be submitted with this waiver.

7. This form must be filed no later than September 1st for the upcoming assessment year in the BLM State Office where the mining claims or sites are recorded, or the waiver cannot be granted by the BLM. (Example: to obtain a waiver for the assessment year 2000, which begins at noon on September 1, 1999, you must qualify for and file for a waiver no later than September 1, 1999, in the proper BLM State Office).
8. For all mining claims which require assessment work, you must record an affidavit of labor on or before the December 30th immediately following the filing of this waiver. For all other mining claims or sites waived, you must record a notice of intent to hold on or before the December 30th immediately following the filing of this waiver.
9. Mill and tunnel sites may also be listed upon this waiver and be waived from payment of the maintenance fee. A notice of intent to hold for these sites is required to be filed by the December 30th following the filing of this waiver.

NOTICE/BURDEN HOURS STATEMENT

The Privacy Act of 1974, as amended, and the regulation in 43 CFR 2.48(d) provide that you be furnished the following information in connection with the information required by this certification of waiver from rental fees.

**AUTHORITY:** 30 U.S.C. 28-28k; 43 U.S.C. 1201, 1457, 1740, and 1744; and 43 CFR 3830.

**PRINCIPLE PURPOSE:** This information is to be used to verify that the owner(s) (claimants) of a mining claim has complied with 30 U.S.C. 28f and is entitled to perform assessment work in lieu of paying the maintenance fee for the mining claims listed on this form.

**ROUTINE USE:** (1) Adjudication of the claimant(s) certification of waiver from paying the maintenance fee otherwise required by 30 U.S.C. 28f. (2) Disclosure may be made to appropriate Federal agencies when location is made within the agency's geographic area of responsibility. (3) Information from the record and/or the record will be transferred to the appropriate Federal, State, or local agency, or a member of the public in response to a specific request for pertinent information. (4) Information may also be provided to the Department of Justice or in a proceeding before a court or adjudicative body; or to Federal, State, local or foreign agencies when needed for enforcement of civil or criminal codes or applicable regulations concerning title rights upon the public land.

**EFFECT OF NOT PROVIDING INFORMATION:** Disclosure of this information is required by 30 U.S.C. 28f and 43 CFR Part 3830 for those qualified claimants wishing to take the small miner waiver allowed. Failure to supply the information required in this form to support the claimants certification of waiver from payment of the otherwise required maintenance fees will result in the waiver being disallowed and the mining claims subject to forfeiture by BLM under 30 U.S.C. 28i.

The Paperwork Reduction Act of 1995 requires us to inform you that:

This information is being collected to allow the BLM to determine if you qualify for a waiver from the payment of \$100 per mining claim or site maintenance fee established in 30 U.S.C. 28f and the implementing regulations at 43 CFR 3830. A response to this request is required in accordance with the statute to obtain your benefit.

BLM would like you to know that you do not have to respond to this, or any other, Federal agency-sponsored information collection unless it displays a currently valid OMB control number.

Public reporting burden for this form is estimated to average 20 minutes (.33 hours) per response, including time to review instructions, gathering and maintaining data, and completing and reviewing the form. Direct comments regarding this burden estimate, or any other aspect of this form, to the U.S. Department of the Interior, Bureau of Land Management, (1004-0114) Bureau Information Collection Clearance Office (400630) Mail Stop 401 LS, 1849 C St., N.W., Washington, D.C. 20240.

FOR OFFICIAL USE ONLY

RECEIVED  
BLM AZ STATE OFFICE

When Recorded Return Document to:

Joseph Campbell  
1208 E. Canyon Trail  
Queen Creek, AZ 85143

Check here is this is a change of address.

Telephone: 602-618-7855

E-mail address: Campbell954@gmail.com

**AFFIDAVIT OF PERFORMANCE OF ANNUAL WORK**

1. State of Arizona, County of Yavapai ss:

2. I (Name) Joseph Campbell


3. Reside at (Address) \_\_\_\_\_

1208 E. Canyon Trail

City Queen Creek County Pinal

State AZ Zip 85143 being duly sworn, depose and say that I am a citizen of the United States, more than eighteen years of age, and that all of the facts set forth in this affidavit, subject to the provisions and penalties of 18 U.S.C. 1001 pertaining to the filing of false, fictitious, or fraudulent statements with the United States, are true and correct according to the best of my knowledge, information and belief.

4. Owner's name and address (If not shown in Items 1-3 above). \_\_\_\_\_



5. That I am personally acquainted with the mining claim(s). The work and improvements were made by and at the expense of the owner(s) of said claim(s). Said contiguous group of claims, listed on this document, are situated in the

\_\_\_\_\_ (optional) Mining District; Yavapai County, Arizona.

Line No.	AMC NUMBER	CLAIM/SITE NAME	COUNTY RECORDER DATA (If available)	TWP	RNG	SEC
1	396866	Ole Misery		11N	2W	15
2						
3						
4						
5						
6						

**AFFIDAVIT OF PERFORMANCE OF ANNUAL WORK – page 2**

RECEIVED  
 BLM AZ STATE OFFICE  
 PHOENIX, ARIZONA  
 2011 AUG 15 A 9:36  
 BLM  
 Date  
 Stamp

7					
8					
9					
10					

6. That between the dates starting at 12 o'clock noon on September 1, 20 10 and ending at 12 o'clock noon on September 1, 20 11 at least \$ 100.00 dollars worth of work and improvements were done and performed upon said claim(s) or upon one or more of a contiguous group of claims for the benefit of all, wholly or partly outside of a contiguous group of claims for the benefit of all, not including the location work.

7. That the following persons were employed to perform the work and improvements described herein: \_\_\_\_\_

8. That the work and improvements performed were: 40 hours highbanking on claim, \$64.00 fuel for travel to/from claim (328 miles round trip) and \$60.00 for 5 meals for two.

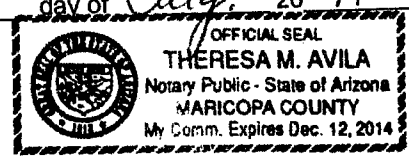
9. Dated: 8/15/11 Signature: Joseph Campbell

SUBSCRIBED AND SWORN TO before me, a Notary Public, this 15<sup>th</sup> day of Aug. 20 11

By: Theresa M. Avila

Notary Public Theresa M. Avila

My Commission Expires Dec. 12, 2014



Bureau of Land Management  
 Arizona State Office  
[www.az.blm.gov](http://www.az.blm.gov)

No. of Claims: 1 x \$10 = 10.00  
 Check No.: 2304 Init. SC  
 Receipt No.: 2404566  
 For BLM Use Only

Form: MCF108  
 Revised Jan. 2006  
 Page 2 of 2

When Recorded Return Document to:

Joseph Campbell  
1208 E. Canyon Trail  
Queen Creek, AZ 85143

Check here is this is a change of address.

Telephone: 602-618-7855

E-mail address: campbell954@gmail.com

**AFFIDAVIT OF PERFORMANCE OF ANNUAL WORK**

1. State of Arizona, County of Yavapai ss:

2. I (Name) Joseph Campbell

3. Reside at (Address) \_\_\_\_\_

1208 E. Canyon Trail

City Queen Creek County Pinal

RECEIVED  
BLM AZ STATE OFFICE  
2011 AUG 15 A 9:37  
PHOENIX, ARIZONA  
BLM  
Date  
Stamp

State AZ Zip 85143 being duly sworn, depose and say that I am a citizen of the United States, more than eighteen years of age, and that all of the facts set forth in this affidavit, subject to the provisions and penalties of 18 U.S.C. 1001 pertaining to the filing of false, fictitious, or fraudulent statements with the United States, are true and correct according to the best of my knowledge, information and belief.

4. Owner's name and address (If not shown in Items 1-3 above), \_\_\_\_\_

5. That I am personally acquainted with the mining claim(s). The work and improvements were made by and at the expense of the owner(s) of said claim(s). Said contiguous group of claims, listed on this document, are situated in the

(optional) Mining District; Yavapai County, Arizona.

Line No.	AMC NUMBER	CLAIM/SITE NAME	COUNTY RECORDER DATA (If available)	TWP	RNG	SEC
1	396950	Little Bit		11N	1E	14
2	396951	JC		11N	1E	11
3						
4						
5						
6						



RECEIVED  
 BLM AZ STATE OFFICE  
 PHOENIX, ARIZONA  
 2011 AUG 15 A 9:30  
 BLM  
 Date  
 Stamp

7						
8						
9						
10						

6. That between the dates starting at 12 o'clock noon on September 1, 20 10 and ending at 12 o'clock noon on September 1, 20 11 at least \$ 100.00 dollars worth of work and improvements were done and performed upon said claim(s) or upon one or more of a contiguous group of claims for the benefit of all, wholly or partly outside of a contiguous group of claims for the benefit of all, not including the location work.

7. That the following persons were employed to perform the work and improvements described herein: \_\_\_\_\_

8. That the work and improvements performed were: 21 hrs drywashing on claims, \$44.00  
fuel for travel to/from claims (224 miles round trip) and \$24.00  
for meals.

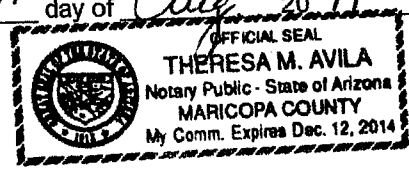
9. Dated: 8/15/11 Signature: Joseph Campbell

SUBSCRIBED AND SWORN TO before me, a Notary Public, this 15<sup>th</sup> day of Aug 20 11

By: Theresa M. Avila

Notary Public Theresa M. Avila

My Commission Expires Dec. 12, 2014



Bureau of Land Management  
 Arizona State Office  
[www.az.blm.gov](http://www.az.blm.gov)

No. of Claims: 2 x \$10 = 20<sup>00</sup>  
 Check No.: 2304 Init. SC  
 Receipt No.: 2404566  
 For BLM Use Only

When Recorded Return Document to:

Joseph Campbell  
1208 E. Canyon Trail  
Queen Creek, AZ 85143

Check here if this is a change of address.

Telephone: 602-618-7855

E-mail address: campbell954@gmail.com

**AFFIDAVIT OF PERFORMANCE OF ANNUAL WORK**

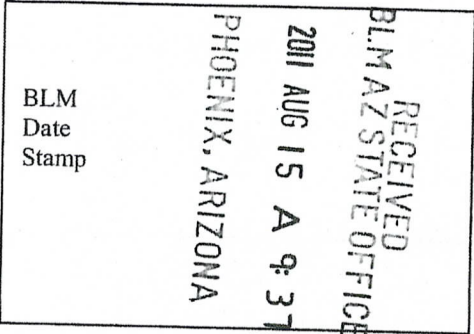
1. State of Arizona, County of Yavapai ss:

2. I (Name) Joseph Campbell

3. Reside at (Address) \_\_\_\_\_

1208 E. Canyon Trail

City Queen Creek County Pinal



State AZ Zip 85143 being duly sworn, depose and say that I am a citizen of the United States, more than eighteen years of age, and that all of the facts set forth in this affidavit, subject to the provisions and penalties of 18 U.S.C. 1001 pertaining to the filing of false, fictitious, or fraudulent statements with the United States, are true and correct according to the best of my knowledge, information and belief.

4. Owner's name and address (If not shown in Items 1-3 above). \_\_\_\_\_

5. That I am personally acquainted with the mining claim(s). The work and improvements were made by and at the expense of the owner(s) of said claim(s). Said contiguous group of claims, listed on this document, are situated in the

(optional) Mining District; Yavapai County, Arizona.

Line No.	AMC NUMBER	CLAIM/SITE NAME	COUNTY RECORDER DATA (If available)	TWP	RNG	SEC
1	396952	Providence		11N	1E	2
2						
3						
4						
5						
6						

RECEIVED  
BLM AZ STATE OFFICE  
2011 AUG 15 A 9:36  
PHOENIX, ARIZONA

BLM  
Date  
Stamp

7						
8						
9						
10						

6. That between the dates starting at 12 o'clock noon on September 1, 20 10 and ending at 12 o'clock noon on September 1, 20 11 at least \$ 100.00 dollars worth of work and improvements were done and performed upon said claim(s) or upon one or more of a contiguous group of claims for the benefit of all, wholly or partly outside of a contiguous group of claims for the benefit of all, not including the location work.

7. That the following persons were employed to perform the work and improvements described herein: \_\_\_\_\_

8. That the work and improvements performed were: 16 hours drywashing on claim, \$46.00 fuel for travel to/from claim (234 miles round trip) and \$24.00 for 3 meals

9. Dated: 8/15/11 Signature: Joseph Campbell

SUBSCRIBED AND SWORN TO before me, a Notary Public, this 15th day of Aug. 20 11

By: Theresa M. Avila

Notary Public Theresa M. Avila

My Commission Expires Dec. 13, 2014



Bureau of Land Management  
Arizona State Office  
[www.az.blm.gov](http://www.az.blm.gov)

No. of Claims: 1 x \$10 = 10.00  
 Check No.: 2304 Init. SC  
 Receipt No.: 2404566  
 For BLM Use Only

When Recorded Return Document to:

Joseph Campbell  
1208 E. Canyon Trail  
Queen Creek, AZ 85143

Check here is this is a change of address.

Telephone: 602-618-7855

E-mail address: campbell954@gmail.com

**AFFIDAVIT OF PERFORMANCE OF ANNUAL WORK**

1. State of Arizona, County of Yavapai ss:

2. I (Name) Joseph Campbell

3. Reside at (Address) \_\_\_\_\_

1208 E. Canyon Trail

City Queen Creek County Pinal

RECEIVED  
BLM AZ STATE OFFICE  
2011 AUG 15 A 9:37  
PHOENIX, ARIZONA  
BLM  
Date  
Stamp

State AZ Zip 85143 being duly sworn, depose and say that I am a citizen of the United States, more than eighteen years of age, and that all of the facts set forth in this affidavit, subject to the provisions and penalties of 18 U.S.C. 1001 pertaining to the filing of false, fictitious, or fraudulent statements with the United States, are true and correct according to the best of my knowledge, information and belief.

4. Owner's name and address (If not shown in Items 1-3 above). \_\_\_\_\_

5. That I am personally acquainted with the mining claim(s). The work and improvements were made by and at the expense of the owner(s) of said claim(s). Said contiguous group of claims, listed on this document, are situated in the

\_\_\_\_\_ (optional) Mining District; Yavapai County, Arizona.

Line No.	AMC NUMBER	CLAIM/SITE NAME	COUNTY RECORDER DATA (If available)	TWP	RNG	SEC
1	399770	Two Bit		9 1/2 N	2 E	33
2	399771	Two Bit Two		9 N	2 E	4
3						
4						
5						
6						

RECEIVED  
BLM AZ STATE OFFICE  
2011 AUG 15 A 9:36  
PHOENIX, ARIZONA

BLM  
Date  
Stamp

7					
8					
9					
10					

6. That between the dates starting at 12 o'clock noon on September 1, 20 10 and ending at 12 o'clock noon on September 1, 20 11 at least \$ 100.00 dollars worth of work and improvements were done and performed upon said claim(s) or upon one or more of a contiguous group of claims for the benefit of all, wholly or partly outside of a contiguous group of claims for the benefit of all, not including the location work.

7. That the following persons were employed to perform the work and improvements described herein: \_\_\_\_\_

8. That the work and improvements performed were: Over 100 hours dry washing and metal detecting on claims.

9. Dated: 8/15/11 Signature: Joseph Campbell

SUBSCRIBED AND SWORN TO before me, a Notary Public, this 15<sup>th</sup> day of Aug, 2011

By: Theresa M. Avila

Notary Public Theresa M. Avila

My Commission Expires Dec. 12, 2014



No. of Claims: 2 x \$10 = 20<sup>00</sup>  
 Check No.: 2304 Init. SC  
 Receipt No.: 2404566  
 For BLM Use Only

Bureau of Land Management  
 Arizona State Office  
[www.az.blm.gov](http://www.az.blm.gov)

**NOTICE OF INTENTION TO HOLD MINING CLAIMS/SITES**

When Recorded Return Document to:

Joseph Campbell  
1208 E. Canyon Trail  
Queen Creek, AZ 85143

RECEIVED  
 BLM AZ STATE OFFICE  
 2011 AUG 15 A 9:37  
 PHOENIX, ARIZONA  
 BLM  
 Date  
 Stamp

Check here if this is a change of address.

Telephone: 602-618-7855

E-mail Address campbell954@gmail.com

I (We) intend to hold the claims(s) and/or site(s) listed below for the calendar year 2012, and I (We) have filed or will file a Notice of Intent to Hold in the county where the claim (s) is located.

Reason for filing a Notice of Intent to Hold instead of an assessment work filing (check one):

- Maintenance fee was paid to maintain claim(s) during this assessment year.
- Mill or tunnel sites.
- Claim(s) was located during the current assessment year.
- BLM has deferred assessment work (attach copy of decision granting deferment, or pending petition for deferment including date petition was filed.)

Line No.	AMC NUMBER	CLAIM/SITE NAME	COUNTY RECORDER DATA (If available)	TWP	RNG	SEC
1	402279	Buzz Tail		11N	1E	9
2	403542	Bear Track		11N	1E	10
3	406051	Javelina		11N	1E	15
4						
5						
6						
7						
8						
9						
10						

NOTICE OF INTENTION TO HOLD MINING CLAIMS/SITES  
page 2

RECEIVED  
BLM AZ STATE OFFICE  
2011 AUG 15 A 9:37  
PHOENIX, ARIZONA  
BLM  
Date  
Stamp

1. State of Arizona, County of Yavapai

2. I (Name) Joseph Campbell

3. Reside at (Address) 1208 E. Canyon Trail

City Queen Creek county Pinal State AZ zip 85143 being duly sworn, depose and say that I am a citizen of the United States, more than eighteen years of age, that all of the facts set forth in this notice, subject to the provisions and penalties of 18 U.S.C. 1001 pertaining to the filing of false, fictitious, or fraudulent statements with the United States, are true and correct according to the best of my knowledge, information and belief.

4. Owner's name and address (If not shown in Items 1-3 above). \_\_\_\_\_

5. Dated: 8/14/11 Signature: Joseph Campbell

Bureau of Land Management  
Arizona State Office  
[www.az.blm.gov](http://www.az.blm.gov)

No. of Claims: 3 x \$10 = 30  
Check No: 2304 Init. SC  
Receipt No.: 2404566  
For BLM Use Only

Form: MCF110  
Revised Jan. 2006  
Page 2 of 2

August 14, 2011

## Notice of Change of Address for Mining Claim Holder

**Joseph Olstad**

This change affects the following mining claim;

- **Ole Misery - AMC 396866**

Please note the following change of address for Joseph Olstad. The new address is;

**6060 Hwy 93 South**

**Whitefish, MT. 59937**

*Address Updated*  
**ENTERED INTO COMPUTER**  
AUG 16 2011 *RS*

RECEIVED  
BLMAZ STATE OFFICE  
2011 AUG 15 A 9 44  
PHOENIX, ARIZONA



# Customer Name Update Screen

**System ID:MC**

Name: OLSTAD JOSEPH E

Lookup

**Proprietor #:** 2283165

Renumber To:

Category: P - PRIVATE

Address: 6060 US HIGHWAY 93 S

*Address Updated*  
**ENTERED INTO COMPUTER**  
AUG 16 2011 *pb*

City: WHITEFISH

State: MT

Zip: 599378229

Save

Save/Override DataFlux

Delete

Renumber

Customer details successfully saved for Customer Id 2283165

List of Proprietors

OLSTAD JOSEPH E[2283165], 1208 E CANYON TRL, , QUEEN CREEK, AZ, 852436173, P, MATCHED

↑ Previous Address

Select

Cancel

August 14, 2011

## Notice of Change of Address for Mining Claim Holder

**Tobie Olstad**

This change affects the following mining claims;

- **Ole Misery - AMC 396866**
- **JC - AMC 396951**
- **Providence - AMC 396952**

Please note the following change of address for Tobie Olstad. The new address is;

**6060 Hwy 93 South**

**Whitefish, MT. 59937**

*Address Updated*  
**ENTERED INTO COMPUTER**  
AUG 16 2011 *JB*

RECEIVED  
BLM AZ STATE OFFICE  
2011 AUG 15 A 9:44  
PHOENIX, ARIZONA

# Customer Name Update Screen

**System ID:MC**

Name: OLSTAD TOBIE A

Lookup

**Proprietor #:** 2283164

Renumber To:

Category: P - PRIVATE

Address: 6060 US HIGHWAY 93 S

*Address Updated*  
**ENTERED INTO COMPUTER**

AUG 16 2011 *CB*

City: WHITEFISH

State: MT

Zip: 599378229

Save

Save/Override DataFlux

Delete

Renumber

Customer details successfully saved for Customer Id 2283164

**List of Proprietors**

OLSTAD TOBIE A[2283164], 1208 E CANYON TRL, , QUEEN CREEK, AZ, 852436173, P, MATCHED

↑ Previous Address

Select

Cancel

**United States Department of the Interior**  
**Bureau of Land Management**  
 LANDS/RECREATION & PLANNING  
 ONE N CENTRAL AVE  
 PHOENIX, AZ 85004 -2203  
 Phone: 602-417-9200

Receipt

No: 2404566

<b>Transaction #:</b> 2479812	
<b>Date of Transaction:</b> 08/15/2011	
CUSTOMER:	
JOSEPH CAMPBELL 1208 E CANYON TRL QUEEN CREEK, AZ 85143-6173 US	

LINE #	QTY	DESCRIPTION	REMARKS	UNIT PRICE	TOTAL
1	1.00	LOCATABLE MINERALS / MINING CLAIMS-NOT NEW-UNADJUD, ONE AUTH NO. ONLY / MINING CLAIM MONEY RECEIVED CASES: AMC396866/\$90.00	WAIVER & POL (9)	- n/a -	90.00
<b>TOTAL:</b>					<b>\$90.00</b>

PAYMENT INFORMATION					
1	AMOUNT:	90.00	POSTMARKED:	N/A	
	TYPE:	CHECK	RECEIVED:	08/15/2011	
	CHECK NO:	2304			
	NAME:	CAMPBELL, JOSEPH 1208 E CANYON TRL QUEEN CREEK AZ 85143-6173 US			

REMARKS

This receipt was generated by the automated BLM Collections and Billing System and is a paper representation of a portion of the official electronic record contained therein.

**MAINTENANCE FEE WAIVER CERTIFICATION**

SEE INSTRUCTIONS ON REVERSE

458

AMC 396950  
FORM APPROVED  
OMB NO. 1004-0114  
Expires: February 28, 2010  
AMC 396866

1. This small miner waiver is filed for the assessment year beginning at noon on September 1, 2010 and ending at noon on September 1, 2011.
2. The undersigned and all related parties owned ten or fewer mining claims, mill, or tunnel sites located and maintained on Federal lands in the United States of America on September 1, 2010.
3. The undersigned have performed the assessment work **required by law** for each mining claim listed **prior to filing this waiver** and understand that by filing this form; an affidavit of assessment work **must** be recorded by the December 30th following the filing of this waiver.
4. The undersigned understand that if the assessment work obligation has not yet come due under 30 U.S.C. 28 (for those claims in their first assessment year only); a notice of intent to hold reciting this condition **must** be recorded by the December 30th following the filing of this waiver.
5. The undersigned understand that mill and tunnel sites may also be listed upon this waiver and be waived from payment of the maintenance fee; and that a notice of intent to hold for these sites is required to be recorded by the December 30th immediately following the filing of this waiver.
6. The undersigned understand and acknowledge that pursuant to 43 U.S.C. 1212 and 18 U.S.C. 1001; the filing or recording of a false, fictitious, or fraudulent document with the Bureau of Land Management may result in a fine of up to \$250,000, a prison term not to exceed five years, or both.
7. The mining claims, mill or tunnel sites for which this waiver from payment of the maintenance fees is requested are:

CLAIM OR SITE NAME	BLM RECORDATION SERIAL NUMBER
1. Ole Misery	✓ AMC 396866
2.	
3.	
4.	
5.	
6.	
7.	
8.	
9.	
10.	

The owner(s) (claimants) of the above mining claims and sites are:

Joseph Campbell  
(Owner's Name - Please Print)  
1208 E Canyon Trail  
(Street or P.O. Box)  
Queen Creek AZ 85143  
(City) (State) (Zip Code)

Joseph Campbell  
(Owner's Signature)

Carole Campbell  
(Owner's Name - Please Print)  
1208 E. Canyon Trail  
(Street or P.O. Box)  
Queen Creek AZ 85143  
(City) (State) (Zip Code)

Carole Campbell  
(Owner's Signature)

Harvey Campbell  
(Owner's Name - Please Print)  
1208 E. Canyon Trail  
(Street or P.O. Box)  
Queen Creek AZ 85143  
(City) (State) (Zip Code)

Harvey Campbell  
(Owner's Signature)

(Continued on page 2)

ENTERED IN COMPUTER

RS 9/16/10

Tobie Olstad  
(Owner's Name - Please Print)

Tobie Olstad  
(Owner's Signature)

1208 E. Canyon Trail  
(Street or P.O. Box)

Queen Creek AZ 85143  
(City) (State) (Zip Code)

Joseph Olstad  
(Owner's Name - Please Print)

Joseph Olstad  
(Owner's Signature)

1208 E. Canyon Trail  
(Street or P.O. Box)

Queen Creek AZ 85143  
(City) (State) (Zip Code)

(Owner's Name - Please Print)  
  
(Street or P.O. Box)

(Owner's Signature)  
  
(City) (State) (Zip Code)

(Owner's Name - Please Print)  
  
(Street or P.O. Box)

(Owner's Signature)  
  
(City) (State) (Zip Code)

INSTRUCTIONS

1. This certification is made under the provisions of § 1744 of Title 43 and § 28-28k of Title 30 of the United States Code; and the regulations thereunder (43 CFR Part 3830).
2. The claimant(s) **must** fill in the dates in paragraph 1 for the beginning and ending of the assessment year for which this waiver is sought.
3. The claimant(s) **must** fill in the date in paragraph 2 for the beginning of the assessment year for which this waiver is sought.
4. All claim and site names and Bureau of Land Management (BLM) serial numbers **must** be listed for the mining claims, mill sites, and tunnel sites for which the waiver is sought.
5. All owners of the mining claims, mill sites, and tunnel sites and their addresses **must** be given.
6. This waiver form **must** be signed by all the claimants or their designated agent, in original form. If an agent is designated, a notarized designation of agent, signed by all of the claimants with proper address given, **must** be submitted with this waiver.

7. This form **must** be filed no later than September 1st for the upcoming assessment year in the BLM State Office where the mining claims or sites are recorded, or the waiver cannot be granted by the BLM. (Example: to obtain a waiver for the assessment year 2000, which begins at noon on September 1, 1999, you **must** qualify for and file for a waiver no later than September 1, 1999, in the proper BLM State Office).
8. For all mining claims which require assessment work, you **must** record an affidavit of labor on or before the December 30th immediately following the filing of this waiver. For all other mining claims or sites waived, you must record a notice of intent to hold on or before the December 30th immediately following the filing of this waiver.
9. Mill and tunnel sites may also be listed upon this waiver and be waived from payment of the maintenance fee. A notice of intent to hold for these sites is required to be filed by the December 30th following the filing of this waiver.

NOTICE/BURDEN HOURS STATEMENT

The Privacy Act of 1974, as amended, and the regulation in 43 CFR 2.48(d) provide that you be furnished the following information in connection with the information required by this certification of waiver from rental fees.

The Paperwork Reduction Act of 1995 requires us to inform you that:

**AUTHORITY:** 30 U.S.C. 28-28k; 43 U.S.C. 1201, 1457, 1740, and 1744; and 43 CFR 3830.

This information is being collected to allow the BLM to determine if you qualify for a waiver from the payment of \$100 per mining claim or site maintenance fee established in 30 U.S.C. 28f and the implementing regulations at 43 CFR 3830. A response to this request is required in accordance with the statute to obtain your benefit.

**PRINCIPLE PURPOSE:** This information is to be used to verify that the owner(s) (claimants) of a mining claim has complied with 30 U.S.C. 28f and is entitled to perform assessment work in lieu of paying the maintenance fee for the mining claims listed on this form.

BLM would like you to know that you do not have to respond to this, or any other, Federal agency-sponsored information collection unless it displays a currently valid OMB control number.

**ROUTINE USE:** (1) Adjudication of the claimant(s) certification of waiver from paying the maintenance fee otherwise required by 30 U.S.C. 28f. (2) Disclosure may be made to appropriate Federal agencies when location is made within the agency's geographic area of responsibility. (3) Information from the record and/or the record will be transferred to the appropriate Federal, State, or local agency, or a member of the public in response to a specific request for pertinent information. (4) Information may also be provided to the Department of Justice or in a proceeding before a court or adjudicative body; or to Federal, State, local or foreign agencies when needed for enforcement of civil or criminal codes or applicable regulations concerning title rights upon the public land.

Public reporting burden for this form is estimated to average 20 minutes (.33 hours) per response, including time to review instructions, gathering and maintaining data, and completing and reviewing the form. Direct comments regarding this burden estimate, or any other aspect of this form, to the U.S. Department of the Interior, Bureau of Land Management, (1004-0114) Bureau Information Collection Clearance Officer (WO-630), Mail Stop 401 LS, 1849 C St., N.W., Washington, D.C. 20240.

**EFFECT OF NOT PROVIDING INFORMATION:** Disclosure of this information is required by 30 U.S.C. 28f and 43 CFR Part 3830 for those qualified claimants wishing to take the small miner waiver allowed. Failure to supply the information required in this form to support the claimants certification of waiver from payment of the otherwise required maintenance fees will result in the waiver being disallowed and the mining claims subject to forfeiture by BLM under 30 U.S.C. 28i.

FOR OFFICIAL USE ONLY  
PHOENIX, ARIZONA  
2010 AUG 26 P 2:12  
RECEIVED  
BLM AZ STATE OFFICE



When Recorded Return Document to:

Joseph Campbell  
1208 E. Canyon Trail  
Queen Creek, AZ 85143

Check here is this is a change of address.

Telephone: 602-618-7855

E-mail address: campbell954@gmail.com

**AFFIDAVIT OF PERFORMANCE OF ANNUAL WORK**

1. State of Arizona, County of Yavapai ss:

2. I (Name) Joseph Campbell

3. Reside at (Address) \_\_\_\_\_

1208 E. Canyon Trail

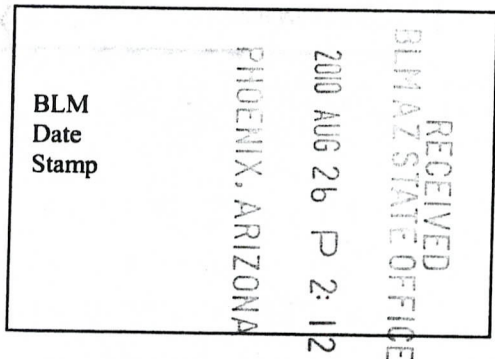
City Queen Creek County Pinal

State AZ Zip 85143 being duly sworn, depose and say that I am a citizen of the United States, more than eighteen years of age, and that all of the facts set forth in this affidavit, subject to the provisions and penalties of 18 U.S.C. 1001 pertaining to the filing of false, fictitious, or fraudulent statements with the United States, are true and correct according to the best of my knowledge, information and belief.

4. Owner's name and address (If not shown in Items 1-3 above). \_\_\_\_\_

5. That I am personally acquainted with the mining claim(s). The work and improvements were made by and at the expense of the owner(s) of said claim(s). Said contiguous group of claims, listed on this document, are situated in the

(optional) Mining District; Yavapai County, Arizona.



Line No.	AMC NUMBER	CLAIM/SITE NAME	COUNTY RECORDER DATA (If available)	TWP	RNG	SEC
1	396866	Ole Misery		11N	2W	15
2						
3						
4						
5						
6						

ENTERED IN COMPUTER  
R2 9/16/10

**AFFIDAVIT OF PERFORMANCE OF ANNUAL WORK – page 2**

RECEIVED  
BLM AZ STATE OFFICE  
2010 AUG 26 P 2:12  
PHOENIX, ARIZONA

BLM  
Date  
Stamp

7						
8						
9						
10						

6. That between the dates starting at 12 o'clock noon on September 1, 2009 and ending at 12 o'clock noon on September 1, 2010 at least \$ 100.00 dollars worth of work and improvements were done and performed upon said claim(s) or upon one or more of a contiguous group of claims for the benefit of all, wholly or partly outside of a contiguous group of claims for the benefit of all, not including the location work.

7. That the following persons were employed to perform the work and improvements described herein: \_\_\_\_\_

8. That the work and improvements performed were: May 21, 22 & 23, 2010: 2 owners spent 48 total hrs high banking, with an additional 7 hrs of travel from home, to claim and back home (328 miles roundtrip) \$50.00 for gas \$25.00 food. Repeated May 25 & 26, 2010

9. Dated 08/26/10 Signature: Joseph Campbell

**SUBSCRIBED AND SWORN TO** before me, a Notary Public, this 26<sup>th</sup> day of Aug. 2010

By: Josma A. Miley  
 Notary Public [Signature]  
 My Commission Expires 9/3/12



**Bureau of Land Management  
 Arizona State Office**  
[www.az.blm.gov](http://www.az.blm.gov)

No. of Claims: 1 x \$10 = 10.00  
 Check No.: 2289 Init. [Signature]  
 Receipt No.: 2201643  
**For BLM Use Only**

UNITED STATES DEPARTMENT OF THE INTERIOR  
BUREAU OF LAND MANAGEMENT

MAINTENANCE FEE WAIVER CERTIFICATION

459 *AKG*

FORM APPROVED  
OMB NO. 1004-0114  
Expires: February 28, 2010

SEE INSTRUCTIONS ON REVERSE

AMC 396950

1. This small miner waiver is filed for the assessment year beginning at noon on September 1, 2010 and ending at noon on September 1, 2011.
2. The undersigned and all related parties owned ten or fewer mining claims, mill, or tunnel sites located and maintained on Federal lands in the United States of America on September 1, 2010.
3. The undersigned have performed the assessment work **required by law** for each mining claim listed **prior to filing this waiver** and understand that by filing this form; an affidavit of assessment work **must** be recorded by the December 30th following the filing of this waiver.
4. The undersigned understand that if the assessment work obligation has not yet come due under 30 U.S.C. 28 (for those claims in their first assessment year only); a notice of intent to hold reciting this condition **must** be recorded by the December 30th following the filing of this waiver.
5. The undersigned understand that mill and tunnel sites may also be listed upon this waiver and be waived from payment of the maintenance fee; and that a notice of intent to hold for these sites is required to be recorded by the December 30th immediately following the filing of this waiver.
6. The undersigned understand and acknowledge that pursuant to 43 U.S.C. 1212 and 18 U.S.C. 1001; the filing or recording of a false, fictitious, or fraudulent document with the Bureau of Land Management may result in a fine of up to \$250,000, a prison term not to exceed five years, or both.
7. The mining claims, mill or tunnel sites for which this waiver from payment of the maintenance fees is requested are:

CLAIM OR SITE NAME	BLM RECORDATION SERIAL NUMBER
1. Little Bit	✓ AMC 396950
2.	
3.	
4.	
5.	
6.	
7.	
8.	
9.	
10.	

The owner(s) (claimants) of the above mining claims and sites are:

Joseph Campbell  
 (Owner's Name - Please Print)  
 1208 E. Canyon Trail  
 (Street or P.O. Box)  
 Queen Creek AZ 85143  
 (City) (State) (Zip Code)

*Joseph Campbell*  
 (Owner's Signature)

Carole Campbell  
 (Owner's Name - Please Print)  
 1208 E. Canyon Trail  
 (Street or P.O. Box)  
 Queen Creek AZ 85143  
 (City) (State) (Zip Code)

*Carole Campbell*  
 (Owner's Signature)

PHOENIX, ARIZONA  
 (Owner's Name - Please Print)  
 (Street or P.O. Box)  
 (City) (State) (Zip Code)

(Owner's Signature)

2010 AUG 26 P 2:12

RECEIVED BLM AZ STATE OFFICE

ENTERED IN COMPUTER

01/16 23

(Owner's Name - Please Print)	(Owner's Signature)		
(Street or P.O. Box)	(City)	(State)	(Zip Code)
(Owner's Name - Please Print)	(Owner's Signature)		
(Street or P.O. Box)	(City)	(State)	(Zip Code)
(Owner's Name - Please Print)	(Owner's Signature)		
(Street or P.O. Box)	(City)	(State)	(Zip Code)
(Owner's Name - Please Print)	(Owner's Signature)		
(Street or P.O. Box)	(City)	(State)	(Zip Code)

**INSTRUCTIONS**

- |  |   |
|--|---|
| <ol style="list-style-type: none"> <li>1. This certification is made under the provisions of § 1744 of Title 43 and § 28-28k of Title 30 of the United States Code; and the regulations thereunder (43 CFR Part 3830).</li> <li>2. The claimant(s) <b>must</b> fill in the dates in paragraph 1 for the beginning and ending of the assessment year for which this waiver is sought.</li> <li>3. The claimant(s) <b>must</b> fill in the date in paragraph 2 for the beginning of the assessment year for which this waiver is sought.</li> <li>4. All claim and site names and Bureau of Land Management (BLM) serial numbers <b>must</b> be listed for the mining claims, mill sites, and tunnel sites for which the waiver is sought.</li> <li>5. All owners of the mining claims, mill sites, and tunnel sites and their addresses <b>must</b> be given.</li> <li>6. This waiver form <b>must</b> be signed by all the claimants or their designated agent, in original form. If an agent is designated, a notarized designation of agent, signed by all of the claimants with proper address given, <b>must</b> be submitted with this waiver.</li> </ol> | <ol style="list-style-type: none"> <li>7. This form <b>must</b> be filed no later than September 1st for the upcoming assessment year in the BLM State Office where the mining claims or sites are recorded, or the waiver cannot be granted by the BLM. (Example: to obtain a waiver for the assessment year 2000, which begins at noon on September 1, 1999, you <b>must</b> qualify for and file for a waiver no later than September 1, 1999, in the proper BLM State Office).</li> <li>8. For all mining claims which require assessment work, you <b>must</b> record an affidavit of labor on or before the December 30th immediately following the filing of this waiver. For all other mining claims or sites waived, you must record a notice of intent to hold on or before the December 30th immediately following the filing of this waiver.</li> <li>9. Mill and tunnel sites may also be listed upon this waiver and be waived from payment of the maintenance fee. A notice of intent to hold for these sites is required to be filed by the December 30th following the filing of this waiver.</li> </ol> |
|--|---|

**NOTICE/BURDEN HOURS STATEMENT**

The Privacy Act of 1974, *as amended*, and the regulation in 43 CFR 2.48(d) provide that you be furnished the following information in connection with the information required by this certification of waiver from rental fees.

**AUTHORITY:** 30 U.S.C. 28-28k; 43 U.S.C. 1201, 1457, 1740, and 1744; and 43 CFR 3830.

**PRINCIPLE PURPOSE:** This information is to be used to verify that the owner(s) (claimants) of a mining claim has complied with 30 U.S.C. 28f and is entitled to perform assessment work in lieu of paying the maintenance fee for the mining claims listed on this form.

**ROUTINE USE:** (1) Adjudication of the claimant(s) certification of waiver from paying the maintenance fee otherwise required by 30 U.S.C. 28f. (2) Disclosure may be made to appropriate Federal agencies when location is made within the agency's geographic area of responsibility. (3) Information from the record and/or the record will be transferred to the appropriate Federal, State, or local agency, or a member of the public in response to a specific request for pertinent information. (4) Information may also be provided to the Department of Justice or in a proceeding before a court or adjudicative body; or to Federal, State, local or foreign agencies when needed for enforcement of civil or criminal codes or applicable regulations concerning title rights upon the public land.

**EFFECT OF NOT PROVIDING INFORMATION:** Disclosure of this information is required by 30 U.S.C. 28f and 43 CFR Part 3830 for those qualified claimants wishing to take the small miner waiver allowed. Failure to supply the information required in this form to support the claimants certification of waiver from payment of the otherwise required maintenance fees will result in the waiver being disallowed and the mining claims subject to forfeiture by BLM under 30 U.S.C. 28i.

The Paperwork Reduction Act of 1995 requires us to inform you that:

This information is being collected to allow the BLM to determine if you qualify for a waiver from the payment of \$100 per mining claim or site maintenance fee established in 30 U.S.C. 28f and the implementing regulations at 43 CFR 3830. A response to this request is required in accordance with the statute to obtain your benefit.

BLM would like you to know that you do not have to respond to this, or any other, Federal agency-sponsored information collection unless it displays a currently valid OMB control number.

Public reporting burden for this form is estimated to average 20 minutes (.33 hours) per response, including time to review instructions, gathering and maintaining data, and completing and reviewing the form. Direct comments regarding this burden estimate, or any other aspect of this form, to the U.S. Department of the Interior, Bureau of Land Management, (1004-0114) Bureau Information Collection Clearance Officer (WO-630), Mail Stop 401 LS, 1849 C St., N.W., Washington, D.C. 20240.

FOR OFFICIAL USE ONLY

RECEIVED

BLM AZ STATE OFFICE

2010 AUG 26 P 2:12

PHOENIX, ARIZONA

When Recorded Return Document to:

Joseph Campbell  
1208 E. Canyon Trail  
Queen Creek, AZ 85143

Check here is this is a change of address.

Telephone: 602-618-7855

E-mail address: campbell954@gmail.com

**AFFIDAVIT OF PERFORMANCE OF ANNUAL WORK**

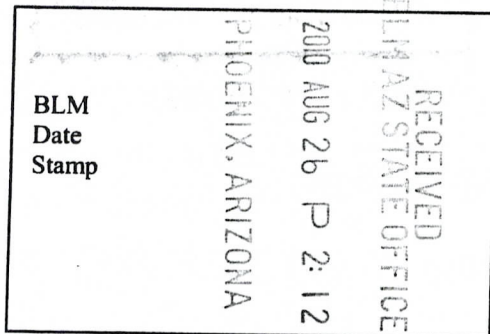
1. State of Arizona, County of Yavapai ss:

2. I (Name) Joseph Campbell

3. Reside at (Address) \_\_\_\_\_

1208 E Canyon Trail

City Queen Creek County Pinal



State AZ zip 85143 being duly sworn, depose and say that I am a citizen of the United States, more than eighteen years of age, and that all of the facts set forth in this affidavit, subject to the provisions and penalties of 18 U.S.C. 1001 pertaining to the filing of false, fictitious, or fraudulent statements with the United States, are true and correct according to the best of my knowledge, information and belief.

4. Owner's name and address (If not shown in Items 1-3 above). \_\_\_\_\_

5. That I am personally acquainted with the mining claim(s). The work and improvements were made by and at the expense of the owner(s) of said claim(s). Said contiguous group of claims, listed on this document, are situated in the

(optional) Mining District; Yavapai County, Arizona.

Line No.	AMC NUMBER	CLAIM/SITE NAME	COUNTY RECORDER DATA (If available)	TWP	RNG	SEC
1	396950	Little Bit		11N	1E	14
2	396951	JC		11N	1E	11
3						
4						
5						
6						

ENTERED IN COMPUTER  
RE 9/16/10

RECEIVED  
BLM AZ STATE OFFICE  
2010 AUG 26 P 2:12  
PHOENIX, ARIZONA

BLM  
Date  
Stamp

7						
8						
9						
10						

6. That between the dates starting at 12 o'clock noon on September 1, 2009 and ending at 12 o'clock noon on September 1, 2010 at least \$ 100.00 dollars worth of work and improvements were done and performed upon said claim(s) or upon one or more of a contiguous group of claims for the benefit of all, wholly or partly outside of a contiguous group of claims for the benefit of all, not including the location work.

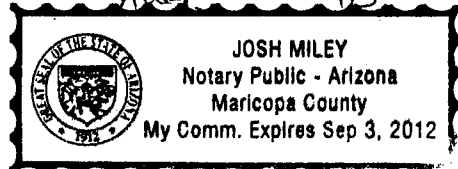
7. That the following persons were employed to perform the work and improvements described herein: \_\_\_\_\_

8. That the work and improvements performed were: Owners dry-washed on 2 and 3 day weekends through August, September, October and November of 2009. Well over 100 hrs spent dry-washing in this period.

9. Dated: 08/26/10 Signature: Joseph Campbell

SUBSCRIBED AND SWORN TO before me, a Notary Public, this 26<sup>th</sup> day of August 2010

By: Joselyn A. Miley  
Notary Public [Signature]  
My Commission Expires 9/3/12



Bureau of Land Management  
Arizona State Office  
[www.az.blm.gov](http://www.az.blm.gov)

No. of Claims: 2 x \$10 = 20.00  
Check No.: 2289 Init. EG  
Receipt No.: 2201643  
For BLM Use Only

MAINTENANCE FEE WAIVER CERTIFICATION

460 *ERG*

FORM APPROVED  
OMB NO. 1004-0114  
Expires: February 28, 2010

SEE INSTRUCTIONS ON REVERSE

AMC 396950

1. This small miner waiver is filed for the assessment year beginning at noon on September 1, 2010 and ending at noon on September 1, 2011.
2. The undersigned and all related parties owned ten or fewer mining claims, mill, or tunnel sites located and maintained on Federal lands in the United States of America on September 1, 2010.
3. The undersigned have performed the assessment work **required by law** for each mining claim listed **prior to filing this waiver** and understand that by filing this form; an affidavit of assessment work **must** be recorded by the December 30th following the filing of this waiver.
4. The undersigned understand that if the assessment work obligation has not yet come due under 30 U.S.C. 28 (for those claims in their first assessment year only); a notice of intent to hold reciting this condition **must** be recorded by the December 30th following the filing of this waiver.
5. The undersigned understand that mill and tunnel sites may also be listed upon this waiver and be waived from payment of the maintenance fee; and that a notice of intent to hold for these sites is required to be recorded by the December 30th immediately following the filing of this waiver.
6. The undersigned understand and acknowledge that pursuant to 43 U.S.C. 1212 and 18 U.S.C. 1001; the filing or recording of a false, fictitious, or fraudulent document with the Bureau of Land Management may result in a fine of up to \$250,000, a prison term not to exceed five years, or both.
7. The mining claims, mill or tunnel sites for which this waiver from payment of the maintenance fees is requested are:

CLAIM OR SITE NAME	BLM RECORDATION SERIAL NUMBER
1. <u>JC</u>	<input checked="" type="checkbox"/> AMC 396951
2. <u>Providence</u>	AMC 396952
3.	
4.	
5.	
6.	
7.	
8.	
9.	
10.	

The owner(s) (claimants) of the above mining claims and sites are:

Joseph Campbell  
(Owner's Name - Please Print)  
1208 E. Canyon Trail  
(Street or P.O. Box)  
Queen Creek AZ 85143  
(City) (State) (Zip Code)

Joseph Campbell  
(Owner's Signature)

Carole Campbell  
(Owner's Name - Please Print)  
1208 E. Canyon Trail  
(Street or P.O. Box)  
Queen Creek AZ 85143  
(City) (State) (Zip Code)

Carole Campbell  
(Owner's Signature)

Harvey Campbell  
(Owner's Name - Please Print)  
1208 E. Canyon Trail  
(Street or P.O. Box)  
Queen Creek AZ 85143  
(City) (State) (Zip Code)

Harvey Campbell  
(Owner's Signature)

(Continued on page 2)

ENTERED IN COMPUTER  
RE 9/16/10

Tobie Olstad  
(Owner's Name - Please Print)

Tobie Olstad  
(Owner's Signature)

1208 E. Canyon Trail  
(Street or P.O. Box)

Queen Creek AZ 85143  
(City) (State) (Zip Code)

(Owner's Name - Please Print)

(Owner's Signature)

(Street or P.O. Box)

(City) (State) (Zip Code)

(Owner's Name - Please Print)

(Owner's Signature)

(Street or P.O. Box)

(City) (State) (Zip Code)

(Owner's Name - Please Print)

(Owner's Signature)

(Street or P.O. Box)

(City) (State) (Zip Code)

INSTRUCTIONS

- 1. This certification is made under the provisions of § 1744 of Title 43 and § 28-28k of Title 30 of the United States Code; and the regulations thereunder (43 CFR Part 3830).
- 2. The claimant(s) **must** fill in the dates in paragraph 1 for the beginning and ending of the assessment year for which this waiver is sought.
- 3. The claimant(s) **must** fill in the date in paragraph 2 for the beginning of the assessment year for which this waiver is sought.
- 4. All claim and site names and Bureau of Land Management (BLM) serial numbers **must** be listed for the mining claims, mill sites, and tunnel sites for which the waiver is sought.
- 5. All owners of the mining claims, mill sites, and tunnel sites and their addresses **must** be given.
- 6. This waiver form **must** be signed by all the claimants or their designated agent, in original form. If an agent is designated, a notarized designation of agent, signed by all of the claimants with proper address given, **must** be submitted with this waiver.

- 7. This form **must** be filed no later than September 1st for the upcoming assessment year in the BLM State Office where the mining claims or sites are recorded, or the waiver cannot be granted by the BLM. (Example: to obtain a waiver for the assessment year 2000, which begins at noon on September 1, 1999, you **must** qualify for and file for a waiver no later than September 1, 1999, in the proper BLM State Office).
- 8. For all mining claims which require assessment work, you **must** record an affidavit of labor on or before the December 30th immediately following the filing of this waiver. For all other mining claims or sites waived, you must record a notice of intent to hold on or before the December 30th immediately following the filing of this waiver.
- 9. Mill and tunnel sites may also be listed upon this waiver and be waived from payment of the maintenance fee. A notice of intent to hold for these sites is required to be filed by the December 30th following the filing of this waiver.

NOTICE/BURDEN HOURS STATEMENT

The Privacy Act of 1974, *as amended*, and the regulation in 43 CFR 2.48(d) provide that you be furnished the following information in connection with the information required by this certification of waiver from rental fees.

**AUTHORITY:** 30 U.S.C. 28-28k; 43 U.S.C. 1201, 1457, 1740, and 1744; and 43 CFR 3830.

**PRINCIPLE PURPOSE:** This information is to be used to verify that the owner(s) (claimants) of a mining claim has complied with 30 U.S.C. 28f and is entitled to perform assessment work in lieu of paying the maintenance fee for the mining claims listed on this form.

**ROUTINE USE:** (1) Adjudication of the claimant(s) certification of waiver from paying the maintenance fee otherwise required by 30 U.S.C. 28f. (2) Disclosure may be made to appropriate Federal agencies when location is made within the agency's geographic area of responsibility. (3) Information from the record and/or the record will be transferred to the appropriate Federal, State, or local agency, or a member of the public in response to a specific request for pertinent information. (4) Information may also be provided to the Department of Justice or in a proceeding before a court or adjudicative body; or to Federal, State, local or foreign agencies when needed for enforcement of civil or criminal codes or applicable regulations concerning title rights upon the public land.

**EFFECT OF NOT PROVIDING INFORMATION:** Disclosure of this information is required by 30 U.S.C. 28f and 43 CFR Part 3830 for those qualified claimants wishing to take the small miner waiver allowed. Failure to supply the information required in this form to support the claimants certification of waiver from payment of the otherwise required maintenance fees will result in the waiver being disallowed and the mining claims subject to forfeiture by BLM under 30 U.S.C. 28i.

The Paperwork Reduction Act of 1995 requires us to inform you that:

This information is being collected to allow the BLM to determine if you qualify for a waiver from the payment of \$100 per mining claim or site maintenance fee established in 30 U.S.C. 28f and the implementing regulations at 43 CFR 3830. A response to this request is required in accordance with the statute to obtain your benefit.

BLM would like you to know that you do not have to respond to this, or any other, Federal agency-sponsored information collection unless it displays a currently valid OMB control number.

Public reporting burden for this form is estimated to average 20 minutes (.33 hours) per response, including time to review instructions, gathering and maintaining data, and completing and reviewing the form. Direct comments regarding this burden estimate, or any other aspect of this form, to the U.S. Department of the Interior, Bureau of Land Management, (1004-0114) Bureau Information Collection Clearance Officer (WO-630), Mail Stop 401 LS, 1849 C St, N.W., Washington, D.C. 20240.

PHOENIX, ARIZONA  
FOR OFFICIAL USE ONLY  
200 AUG 26 P 2:18  
RECEIVED  
BLM AZ STATE OFFICE



When Recorded Return Document to:

Joseph Campbell  
1208 E. Canyon Trail  
Queen Creek AZ 85143

Check here is this is a change of address.

Telephone: 602-618-7855

E-mail address: campbell954@gmail.com

**AFFIDAVIT OF PERFORMANCE OF ANNUAL WORK**

1. State of Arizona, County of Yavapai ss:

2. I (Name) Joseph Campbell

3. Reside at (Address) \_\_\_\_\_

1208 E. Canyon Trail

City Queen Creek County Pinal

RECEIVED  
BLM AZ STATE OFFICE  
2010 AUG 26 P 2:12  
PHOENIX, ARIZONA  
BLM  
Date  
Stamp

State AZ zip 85143 being duly sworn, depose and say that I am a citizen of the United States, more than eighteen years of age, and that all of the facts set forth in this affidavit, subject to the provisions and penalties of 18 U.S.C. 1001 pertaining to the filing of false, fictitious, or fraudulent statements with the United States, are true and correct according to the best of my knowledge, information and belief.

4. Owner's name and address (If not shown in Items 1-3 above). \_\_\_\_\_

5. That I am personally acquainted with the mining claim(s). The work and improvements were made by and at the expense of the owner(s) of said claim(s). Said contiguous group of claims, listed on this document, are situated in the

\_\_\_\_\_ (optional) Mining District: Yavapai County, Arizona.

Line No.	AMC NUMBER	CLAIM/SITE NAME	COUNTY RECORDER DATA (If available)	TWP	RNG	SEC
1	396952	Providence		11N	1E	2
2						
3						
4						
5						
6						

Form: MCF108

Revised Jan. 2006

Page 1 of 2

ENTERED IN COMPUTER

RS 9/16/10

**AFFIDAVIT OF PERFORMANCE OF ANNUAL WORK – page 2**

RECEIVED  
BLM AZ STATE OFFICE  
2010 AUG 26 P 2:12  
PHOENIX, ARIZONA  
BLM  
Date  
Stamp

7					
8					
9					
10					

6. That between the dates starting at 12 o'clock noon on September 1, 2009 and ending at 12 o'clock noon on September 1, 2010 at least \$ 100.00 dollars worth of work and improvements were done and performed upon said claim(s) or upon one or more of a contiguous group of claims for the benefit of all, wholly or partly outside of a contiguous group of claims for the benefit of all, not including the location work.

7. That the following persons were employed to perform the work and improvements described herein: \_\_\_\_\_

8. That the work and improvements performed were: April 24 & 25, 2010: 2 owners dry-washed 32 hrs. total, with an additional 7 total hrs. of travel (268 miles). Expenses include \$41.00 for gas and \$20.00 food.


9. Dated: 08/26/10 Signature: Joseph Cayll

SUBSCRIBED AND SWORN TO before me, a Notary Public, this 26<sup>th</sup> day of Aug. 20 10

By: Joshua A Miley

Notary Public [Signature]

My Commission Expires 9/3/12



Bureau of Land Management  
Arizona State Office  
[www.az.blm.gov](http://www.az.blm.gov)

No. of Claims: 1 x \$10 = 10.00  
Check No.: 2289 Init. [Signature]  
Receipt No.: 2201043  
For BLM Use Only

Form: MCF108  
Revised Jan. 2006  
Page 2 of 2

**United States Department of the Interior**  
**Bureau of Land Management**  
 LANDS/RECREATION & PLANNING  
 ONE N CENTRAL AVE  
 PHOENIX, AZ 85004 -2203  
 Phone:

Receipt

No: 2201643

<b>Transaction #:</b> 2271573	
<b>Date of Transaction:</b> 08/26/2010	
<b>CUSTOMER:</b>	JOSEPH CAMPBELL 1208 E CANYON TRL QUEEN CREEK,AZ 85243-6173 US

LINE #	QTY	DESCRIPTION	REMARKS	UNIT PRICE	TOTAL
1	1.00	LOCATABLE MINERALS / MINING CLAIMS- NOT NEW-UNADJUD,ONE AUTH NO. ONLY / MINING CLAIM MONEY RECEIVED <b>CASES: AMC396952/\$40.00</b>	WAIV & POL (4)	- n/a -	40.00
<b>TOTAL:</b>					<b>\$40.00</b>

PAYMENT INFORMATION			
1	AMOUNT:	40.00	POSTMARKED: N/A
	TYPE:	CHECK	RECEIVED: 08/26/2010
	CHECK NO:	2289	
	NAME:	CAMPBELL, JOSEPH 1208 E CANYON TRL QUEEN CREEK AZ 85243-6173 US	

REMARKS

This receipt was generated by the automated BLM Collections and Billing System and is a paper representation of a portion of the official electronic record contained therein.

United States Department of the Interior  
 Bureau of Land Management  
 LANDS/RECREATION & PLANNING  
 ONE N CENTRAL AVE  
 PHOENIX, AZ 85004 -2203  
 Phone:

Receipt

No: 2180681

<b>Transaction #:</b> 2250273	
<b>Date of Transaction:</b> 07/30/2010	
<b>CUSTOMER:</b>	JOSEPH CAMPBELL 1208 E CANYON TRL QUEEN CREEK, AZ 85143-6173 US

LINE #	QTY	DESCRIPTION	REMARKS	UNIT PRICE	TOTAL
1	1.00	LOCATABLE MINERALS / MINING CLAIMS-NOT NEW-UNADJUD, ONE AUTH NO. ONLY / MINING CLAIM MONEY RECEIVED CASES: AMC396950/\$40.00	AMEND (4)	- n/a -	40.00
<b>TOTAL:</b>					<b>\$40.00</b>

PAYMENT INFORMATION					
1	AMOUNT:	40.00	POSTMARKED:	N/A	
	TYPE:	CHECK	RECEIVED:	07/30/2010	
	CHECK NO:	2288			
	NAME:	CAMPBELL, JOSEPH 1208 E CANYON TRL QUEEN CREEK AZ 85143-6173 US			

REMARKS

This receipt was generated by the automated BLM Collections and Billing System and is a paper representation of a portion of the official electronic record contained therein.

Amendment for AMC 396866, 396950, 396951, 396952

**Authorized Date**04/29/2010

AZ BLM REFUND \$57.00 TO JOSEPH CAMPBELL FOR FEE

**Instructions to Accounts**OVERPAYMENT ON AMC396950-AMC396952. RECEIPT

#1951011. RE>

**Login ID**4105

**Entry Date**04/29/2010

**Total Amount**\$57.00

Completed 5/5/10

RE

**United States Department of the Interior**  
**Bureau of Land Management**  
 BUSINESS & SUPPORT SVCS DIV  
 ONE N CENTRAL AVE SUITE 800  
 PHOENIX, AZ 85004 -4427  
 Phone: (602) 417-9200

Receipt

No: 1951011

<b>Transaction #:</b> 2014534	
<b>Date of Transaction:</b> 07/02/2009	
<b>CUSTOMER:</b>	JOSEPH CAMPBELL 1208 E CANYON TRL QUEEN CREEK, AZ 85243-6173 US

LINE #	QTY	DESCRIPTION	REMARKS	UNIT PRICE	TOTAL
1	3.00	LOCATABLE MINERALS / MINING CLAIMS- NEW, UNADJUD, ONE OR MORE AUTH NOS / NEW MINING CLAIM PROCESSING FEE \$15 <b>CASES:</b> AMC396950/\$15.00, AMC396951/\$15.00, AMC396952/\$15.00		- n/a -	45.00
2	3.00	LOCATABLE MINERALS / MINING CLAIMS- NEW, UNADJUD, ONE OR MORE AUTH NOS / NEW MINING CLAIM LOCATION FEE \$30 <b>CASES:</b> AMC396950/\$30.00, AMC396951/\$30.00, AMC396952/\$30.00		- n/a -	90.00
3	3.00	LOCATABLE MINERALS / MINING CLAIMS- NEW, UNADJUD, ONE OR MORE AUTH NOS / NEW MINING CLM MAINT FEE \$125 (1993 <b>CASES:</b> AMC396950/\$125.00, AMC396951/\$125.00, AMC396952/\$125.00		- n/a -	375.00
4	1.00	OVERPAYMENT / OVERPAYMENT OF FEES / OVERPAYMENT OF \$1.00 OR MORE		- n/a -	57.00
<b>TOTAL:</b>					<b>\$567.00</b>

PAYMENT INFORMATION			
1	AMOUNT:	567.00	POSTMARKED: N/A
	TYPE:	CHECK	RECEIVED: 07/02/2009
	CHECK NO:	2276	
	NAME:	CAMPBELL, JOSEPH 1208 E CANYON TRL QUEEN CREEK AZ 85243-6173 US	

REMARKS

*4/29/2010 \$57.00 refund authorized  
 RE for overpayment of  
 fees*

AMC 396 950  
AMC 396 866

450

MAINTENANCE FEE WAIVER CERTIFICATION

SEE INSTRUCTIONS ON REVERSE

1. This small miner waiver is filed for the assessment year beginning at noon on September 1, 2009 and ending at noon on September 1, 2010.
2. The undersigned and all related parties owned ten or fewer mining claims, mill, or tunnel sites located and maintained on Federal lands in the United States of America on September 1, 2009.
3. The undersigned have performed the assessment work **required by law** for each mining claim listed **prior to filing this waiver** and understand that by filing this form; an affidavit of assessment work **must** be recorded by the December 30th following the filing of this waiver.
4. The undersigned understand that if the assessment work obligation has not yet come due under 30 U.S.C. 28 (for those claims in their first assessment year only); a notice of intent to hold reciting this condition **must** be recorded by the December 30th following the filing of this waiver.
5. The undersigned understand that mill and tunnel sites may also be listed upon this waiver and be waived from payment of the maintenance fee; and that a notice of intent to hold for these sites is required to be recorded by the December 30th immediately following the filing of this waiver.
6. The undersigned understand and acknowledge that pursuant to 43 U.S.C. 1212 and 18 U.S.C. 1001; the filing or recording of a false, fictitious, or fraudulent document with the Bureau of Land Management may result in a fine of up to \$250,000, a prison term not to exceed five years, or both.
7. The mining claims, mill or tunnel sites for which this waiver from payment of the maintenance fees is requested are:

CLAIM OR SITE NAME	BLM RECORDATION SERIAL NUMBER
1. JC	AMC396951
2. Providence	AMC396952
3.	
4.	
5.	
6.	
7.	
8.	
9.	
10.	

The owner(s) (claimants) of the above mining claims and sites are:

Joseph Campbell  
(Owner's Name - Please Print)  
1208 E. Canyon Trail  
(Street or P.O. Box)  
Queen Creek AZ 85143  
(City) (State) (Zip Code)

Joseph Campbell  
(Owner's Signature)

Carole Campbell  
(Owner's Name - Please Print)  
1208 E. Canyon Trail  
(Street or P.O. Box)  
Queen Creek AZ 85143  
(City) (State) (Zip Code)

Carole Campbell  
(Owner's Signature)

Harvey Campbell  
(Owner's Name - Please Print)  
1208 E. Canyon Trail  
(Street or P.O. Box)  
Queen Creek AZ 85143  
(City) (State) (Zip Code)

Harvey Campbell  
(Owner's Signature)

2/50

SEP 25 2009

(Continued on page 2)

ENTERED INTO COMPUTER

TSB

Tobie Olstad (Owner's Name - Please Print)	Tobie Olstad / POA [Signature] (Owner's Signature)		
1208 E. Canyon Trail (Street or P.O. Box)	Queen Creek (City)	AZ (State)	85143 (Zip Code)
(Owner's Name - Please Print)	(Owner's Signature)		
(Street or P.O. Box)	(City)	(State)	(Zip Code)
(Owner's Name - Please Print)	(Owner's Signature)		
(Street or P.O. Box)	(City)	(State)	(Zip Code)
(Owner's Name - Please Print)	(Owner's Signature)		
(Street or P.O. Box)	(City)	(State)	(Zip Code)

**INSTRUCTIONS**

- This certification is made under the provisions of § 1744 of Title 43 and § 28-28k of Title 30 of the United States Code; and the regulations thereunder (43 CFR Part 3830).
- The claimant(s) **must** fill in the dates in paragraph 1 for the beginning and ending of the assessment year for which this waiver is sought.
- The claimant(s) **must** fill in the date in paragraph 2 for the beginning of the assessment year for which this waiver is sought.
- All claim and site names and Bureau of Land Management (BLM) serial numbers **must** be listed for the mining claims, mill sites, and tunnel sites for which the waiver is sought.
- All owners of the mining claims, mill sites, and tunnel sites and their addresses **must** be given.
- This waiver form **must** be signed by all the claimants or their designated agent, in original form. If an agent is designated, a notarized designation of agent, signed by all of the claimants with proper address given, **must** be submitted with this waiver.
- This form **must** be filed no later than September 1st for the upcoming assessment year in the BLM State Office where the mining claims or sites are recorded, or the waiver cannot be granted by the BLM. (Example: to obtain a waiver for the assessment year 2000, which begins at noon on September 1, 1999, you **must** qualify for and file for a waiver no later than September 1, 1999, in the proper BLM State Office).
- For all mining claims which require assessment work, you **must** record an affidavit of labor on or before the December 30th immediately following the filing of this waiver. For all other mining claims or sites waived, you must record a notice of intent to hold on or before the December 30th immediately following the filing of this waiver.
- Mill and tunnel sites may also be listed upon this waiver and be waived from payment of the maintenance fee. A notice of intent to hold for these sites is required to be filed by the December 30th following the filing of this waiver.

**NOTICE/BURDEN HOURS STATEMENT**

The Privacy Act of 1974, as amended, and the regulation in 43 CFR 2.48(d) provide that you be furnished the following information in connection with the information required by this certification of waiver from rental fees.

**AUTHORITY:** 30 U.S.C. 28-28k; 43 U.S.C. 1201, 1457, 1740, and 1744; and 43 CFR 3830.

**PRINCIPLE PURPOSE:** This information is to be used to verify that the owner(s) (claimants) of a mining claim has complied with 30 U.S.C. 28f and is entitled to perform assessment work in lieu of paying the maintenance fee for the mining claims listed on this form.

**ROUTINE USE:** (1) Adjudication of the claimant(s) certification of waiver from paying the maintenance fee otherwise required by 30 U.S.C. 28f. (2) Disclosure may be made to appropriate Federal agencies when location is made within the agency's geographic area of responsibility. (3) Information from the record and/or the record will be transferred to the appropriate Federal, State, or local agency, or a member of the public in response to a specific request for pertinent information. (4) Information may also be provided to the Department of Justice or in a proceeding before a court or adjudicative body; or to Federal, State, local or foreign agencies when needed for enforcement of civil or criminal codes or applicable regulations concerning title rights upon the public land.

**EFFECT OF NOT PROVIDING INFORMATION:** Disclosure of this information is required by 30 U.S.C. 28f and 43 CFR Part 3830 for those qualified claimants wishing to take the small miner waiver allowed. Failure to supply the information required in this form to support the claimants certification of waiver from payment of the otherwise required maintenance fees will result in the waiver being disallowed and the mining claims subject to forfeiture by BLM under 30 U.S.C. 28i.

The Paperwork Reduction Act of 1995 requires us to inform you that:

This information is being collected to allow the BLM to determine if you qualify for a waiver from the payment of \$100 per mining claim or site maintenance fee established in 30 U.S.C. 28f and the implementing regulations at 43 CFR 3830. A response to this request is required in accordance with the statute to obtain your benefit.

BLM would like you to know that you do not have to respond to this, or any other, Federal agency-sponsored information collection unless it displays a currently valid OMB control number.

Public reporting burden for this form is estimated to average 20 minutes (.33 hours) per response, including time to review instructions, gathering and maintaining data, and completing and reviewing the form. Direct comments regarding this burden estimate, or any other aspect of this form, to the U.S. Department of the Interior, Bureau of Land Management, (1004-0114) Bureau Information Collection Clearance Officer (WO-630), Mail Stop 401 LS, 1849 C St., N.W., Washington, D.C. 20240.

2000 AUG 11 P 1:29  
FOR OFFICIAL USE ONLY

RECEIVED  
BLM AZ STATE OFFICE



451

FORM APPROVED  
OMB NO. 1004-0114  
Expires: February 28, 2010

**MAINTENANCE FEE WAIVER CERTIFICATION**

SEE INSTRUCTIONS ON REVERSE

1. This small miner waiver is filed for the assessment year beginning at noon on September 1, ~~2009~~ and ending at noon on September 1, 2010.
2. The undersigned and all related parties owned ten or fewer mining claims, mill, or tunnel sites located and maintained on Federal lands in the United States of America on September 1, 2009.
3. The undersigned have performed the assessment work **required by law** for each mining claim listed **prior to filing this waiver** and understand that by filing this form; an affidavit of assessment work **must** be recorded by the December 30th following the filing of this waiver.
4. The undersigned understand that if the assessment work obligation has not yet come due under 30 U.S.C. 28 (for those claims in their first assessment year only); a notice of intent to hold reciting this condition **must** be recorded by the December 30th following the filing of this waiver.
5. The undersigned understand that mill and tunnel sites may also be listed upon this waiver and be waived from payment of the maintenance fee; and that a notice of intent to hold for these sites is required to be recorded by the December 30th immediately following the filing of this waiver.
6. The undersigned understand and acknowledge that pursuant to 43 U.S.C. 1212 and 18 U.S.C. 1001; the filing or recording of a false, fictitious, or fraudulent document with the Bureau of Land Management may result in a fine of up to \$250,000, a prison term not to exceed five years, or both.
7. The mining claims, mill or tunnel sites for which this waiver from payment of the maintenance fees is requested are:

CLAIM OR SITE NAME	BLM RECORDATION SERIAL NUMBER
1. <u>Ole Misery</u>	<u>AMC 396866</u>
2.	
3.	
4.	
5.	
6.	
7.	
8.	
9.	
10.	

The owner(s) (claimants) of the above mining claims and sites are:

Joseph Campbell  
(Owner's Name - Please Print)  
1208 E. Canyon Trail  
(Street or P.O. Box)  
Queen Creek AZ 85143  
(City) (State) (Zip Code)

Joseph Campbell  
(Owner's Signature)

Carole Campbell  
(Owner's Name - Please Print)  
1208 E. Canyon Trail  
(Street or P.O. Box)  
Queen Creek AZ 85143  
(City) (State) (Zip Code)

Carole Campbell  
(Owner's Signature)

Harvey Campbell  
(Owner's Name - Please Print)  
1208 E. Canyon Trail  
(Street or P.O. Box)  
Queen Creek AZ 85143  
(City) (State) (Zip Code)

Harvey Campbell  
(Owner's Signature)

1/SC

SEP 25 2009

(Continued on page 2)

ENTERED INTO COMPUTER TES

Tobie Olstad  
(Owner's Name - Please Print)

1208 E. Canyon Trail  
(Street or P.O. Box)

Tobie Olstad / POA [Signature]  
(Owner's Signature)

Queen Creek AZ 85143  
(City) (State) (Zip Code)

Joseph Olstad  
(Owner's Name - Please Print)

1208 E. Canyon Trail  
(Street or P.O. Box)

Joseph Olstad / POA [Signature]  
(Owner's Signature)

Queen Creek AZ 85143  
(City) (State) (Zip Code)

(Owner's Name - Please Print)

(Street or P.O. Box)

(Owner's Signature)

(City) (State) (Zip Code)

(Owner's Name - Please Print)

(Street or P.O. Box)

(Owner's Signature)

(City) (State) (Zip Code)

INSTRUCTIONS

- 1. This certification is made under the provisions of § 1744 of Title 43 and § 28-28k of Title 30 of the United States Code; and the regulations thereunder (43 CFR Part 3830).
2. The claimant(s) must fill in the dates in paragraph 1 for the beginning and ending of the assessment year for which this waiver is sought.
3. The claimant(s) must fill in the date in paragraph 2 for the beginning of the assessment year for which this waiver is sought.
4. All claim and site names and Bureau of Land Management (BLM) serial numbers must be listed for the mining claims, mill sites, and tunnel sites for which the waiver is sought.
5. All owners of the mining claims, mill sites, and tunnel sites and their addresses must be given.
6. This waiver form must be signed by all the claimants or their designated agent, in original form. If an agent is designated, a notarized designation of agent, signed by all of the claimants with proper address given, must be submitted with this waiver.
7. This form must be filed no later than September 1st for the upcoming assessment year in the BLM State Office where the mining claims or sites are recorded, or the waiver cannot be granted by the BLM. (Example: to obtain a waiver for the assessment year 2000, which begins at noon on September 1, 1999, you must qualify for and file for a waiver no later than September 1, 1999, in the proper BLM State Office).
8. For all mining claims which require assessment work, you must record an affidavit of labor on or before the December 30th immediately following the filing of this waiver. For all other mining claims or sites waived, you must record a notice of intent to hold on or before the December 30th immediately following the filing of this waiver.
9. Mill and tunnel sites may also be listed upon this waiver and be waived from payment of the maintenance fee. A notice of intent to hold for these sites is required to be filed by the December 30th following the filing of this waiver.

NOTICE/BURDEN HOURS STATEMENT

The Privacy Act of 1974, as amended, and the regulation in 43 CFR 2.48(d) provide that you be furnished the following information in connection with the information required by this certification of waiver from rental fees.

AUTHORITY: 30 U.S.C. 28-28k; 43 U.S.C. 1201, 1457, 1740, and 1744; and 43 CFR 3830.

PRINCIPLE PURPOSE: This information is to be used to verify that the owner(s) (claimants) of a mining claim has complied with 30 U.S.C. 28f and is entitled to perform assessment work in lieu of paying the maintenance fee for the mining claims listed on this form.

ROUTINE USE: (1) Adjudication of the claimant(s) certification of waiver from paying the maintenance fee otherwise required by 30 U.S.C. 28f. (2) Disclosure may be made to appropriate Federal agencies when location is made within the agency's geographic area of responsibility. (3) Information from the record and/or the record will be transferred to the appropriate Federal, State, or local agency, or a member of the public in response to a specific request for pertinent information. (4) Information may also be provided to the Department of Justice or in a proceeding before a court or adjudicative body; or to Federal, State, local or foreign agencies when needed for enforcement of civil or criminal codes or applicable regulations concerning title rights upon the public land.

EFFECT OF NOT PROVIDING INFORMATION: Disclosure of this information is required by 30 U.S.C. 28f and 43 CFR Part 3830 for those qualified claimants wishing to take the small miner waiver allowed. Failure to supply the information required in this form to support the claimants certification of waiver from payment of the otherwise required maintenance fees will result in the waiver being disallowed and the mining claims subject to forfeiture by BLM under 30 U.S.C. 28i.

The Paperwork Reduction Act of 1995 requires us to inform you that:

This information is being collected to allow the BLM to determine if you qualify for a waiver from the payment of \$100 per mining claim or site maintenance fee established in 30 U.S.C. 28f and the implementing regulations at 43 CFR 3830. A response to this request is required in accordance with the statute to obtain your benefit.

BLM would like you to know that you do not have to respond to this, or any other, Federal agency-sponsored information collection unless it displays a currently valid OMB control number.

Public reporting burden for this form is estimated to average 20 minutes (.33 hours) per response, including time to review instructions, gathering and maintaining data, and completing and reviewing the form. Direct comments regarding this burden estimate, or any other aspect of this form, to the U.S. Department of the Interior, Bureau of Land Management, (1004-0114) Bureau Information Collection Clearance Officer (WO-630), Mail Stop 401 LS, 1849 C St., N.W., Washington, D.C. 20240.

PHOENIX, ARIZONA
FOR OFFICIAL USE ONLY
2009 AUG 17 P 1:29
RECEIVED
BLMAZ STATE OFFICE

452

**MAINTENANCE FEE WAIVER CERTIFICATION**

*SEE INSTRUCTIONS ON REVERSE*

1. This small miner waiver is filed for the assessment year beginning at noon on September 1, ~~2009~~ and ending at noon on September 1, ~~2010~~.
2. The undersigned and all related parties owned ten or fewer mining claims, mill, or tunnel sites located and maintained on Federal lands in the United States of America on September 1, ~~2009~~.
3. The undersigned have performed the assessment work **required by law** for each mining claim listed **prior to filing this waiver** and understand that by filing this form; an affidavit of assessment work **must** be recorded by the December 30th following the filing of this waiver.
4. The undersigned understand that if the assessment work obligation has not yet come due under 30 U.S.C. 28 (for those claims in their first assessment year only); a notice of intent to hold reciting this condition **must** be recorded by the December 30th following the filing of this waiver.
5. The undersigned understand that mill and tunnel sites may also be listed upon this waiver and be waived from payment of the maintenance fee; and that a notice of intent to hold for these sites is required to be recorded by the December 30th immediately following the filing of this waiver.
6. The undersigned understand and acknowledge that pursuant to 43 U.S.C. 1212 and 18 U.S.C. 1001; the filing or recording of a false, fictitious, or fraudulent document with the Bureau of Land Management may result in a fine of up to \$250,000, a prison term not to exceed five years, or both.
7. The mining claims, mill or tunnel sites for which this waiver from payment of the maintenance fees is requested are:

CLAIM OR SITE NAME	BLM RECORDATION SERIAL NUMBER
1. Little Bit	AMC 396950
2.	
3.	
4.	
5.	
6.	
7.	
8.	
9.	
10.	

The owner(s) (claimants) of the above mining claims and sites are:

Joseph Campbell  
(Owner's Name - Please Print)  
1208 E. Canyon Trail  
(Street or P.O. Box)  
Queen Creek AZ 85143  
(City) (State) (Zip Code)

Joseph Campbell  
(Owner's Signature)

Carole Campbell  
(Owner's Name - Please Print)  
1208 E. Canyon Trail  
(Street or P.O. Box)  
Queen Creek AZ 85143  
(City) (State) (Zip Code)

Carole Campbell  
(Owner's Signature)

\_\_\_\_\_  
(Owner's Name - Please Print)  
\_\_\_\_\_  
(Street or P.O. Box)  
\_\_\_\_\_  
(City) (State) (Zip Code)

\_\_\_\_\_  
(Owner's Signature)

1/BC

(Continued on page 2)

SEP 25 2009  
ENTERED INTO COMPUTER TES

(Owner's Name - Please Print)	(Owner's Signature)		
(Street or P.O. Box)	(City)	(State)	(Zip Code)
(Owner's Name - Please Print)	(Owner's Signature)		
(Street or P.O. Box)	(City)	(State)	(Zip Code)
(Owner's Name - Please Print)	(Owner's Signature)		
(Street or P.O. Box)	(City)	(State)	(Zip Code)
(Owner's Name - Please Print)	(Owner's Signature)		
(Street or P.O. Box)	(City)	(State)	(Zip Code)

**INSTRUCTIONS**

1. This certification is made under the provisions of § 1744 of Title 43 and § 28-28k of Title 30 of the United States Code; and the regulations thereunder (43 CFR Part 3830).
2. The claimant(s) **must** fill in the dates in paragraph 1 for the beginning and ending of the assessment year for which this waiver is sought.
3. The claimant(s) **must** fill in the date in paragraph 2 for the beginning of the assessment year for which this waiver is sought.
4. All claim and site names and Bureau of Land Management (BLM) serial numbers **must** be listed for the mining claims, mill sites, and tunnel sites for which the waiver is sought.
5. All owners of the mining claims, mill sites, and tunnel sites and their addresses **must** be given.
6. This waiver form **must** be signed by all the claimants or their designated agent, in original form. If an agent is designated, a notarized designation of agent, signed by all of the claimants with proper address given, **must** be submitted with this waiver.
7. This form **must** be filed no later than September 1st for the upcoming assessment year in the BLM State Office where the mining claims or sites are recorded, or the waiver cannot be granted by the BLM. (Example: to obtain a waiver for the assessment year 2000, which begins at noon on September 1, 1999, you **must** qualify for and file for a waiver no later than September 1, 1999, in the proper BLM State Office).
8. For all mining claims which require assessment work, you **must** record an affidavit of labor on or before the December 30th immediately following the filing of this waiver. For all other mining claims or sites waived, you must record a notice of intent to hold on or before the December 30th immediately following the filing of this waiver.
9. Mill and tunnel sites may also be listed upon this waiver and be waived from payment of the maintenance fee. A notice of intent to hold for these sites is required to be filed by the December 30th following the filing of this waiver.

**NOTICE/BURDEN HOURS STATEMENT**

The Privacy Act of 1974, *as amended*, and the regulation in 43 CFR 2.48(d) provide that you be furnished the following information in connection with the information required by this certification of waiver from rental fees.

**AUTHORITY:** 30 U.S.C. 28-28k; 43 U.S.C. 1201, 1457, 1740, and 1744; and 43 CFR 3830.

**PRINCIPLE PURPOSE:** This information is to be used to verify that the owner(s) (claimants) of a mining claim has complied with 30 U.S.C. 28f and is entitled to perform assessment work in lieu of paying the maintenance fee for the mining claims listed on this form.

**ROUTINE USE:** (1) Adjudication of the claimant(s) certification of waiver from paying the maintenance fee otherwise required by 30 U.S.C. 28f. (2) Disclosure may be made to appropriate Federal agencies when location is made within the agency's geographic area of responsibility. (3) Information from the record and/or the record will be transferred to the appropriate Federal, State, or local agency, or a member of the public in response to a specific request for pertinent information. (4) Information may also be provided to the Department of Justice or in a proceeding before a court or adjudicative body; or to Federal, State, local or foreign agencies when needed for enforcement of civil or criminal codes or applicable regulations concerning title rights upon the public land.

**EFFECT OF NOT PROVIDING INFORMATION:** Disclosure of this information is required by 30 U.S.C. 28f and 43 CFR Part 3830 for those qualified claimants wishing to take the small miner waiver allowed. Failure to supply the information required in this form to support the claimants certification of waiver from payment of the otherwise required maintenance fees will result in the waiver being disallowed and the mining claims subject to forfeiture by BLM under 30 U.S.C. 28f.

The Paperwork Reduction Act of 1995 requires us to inform you that:

This information is being collected to allow the BLM to determine if you qualify for a waiver from the payment of \$100 per mining claim or site maintenance fee established in 30 U.S.C. 28f and the implementing regulations at 43 CFR 3830. A response to this request is required in accordance with the statute to obtain your benefit.

BLM would like you to know that you do not have to respond to this, or any other, Federal agency-sponsored information collection unless it displays a currently valid OMB control number.

Public reporting burden for this form is estimated to average 20 minutes (.33 hours) per response, including time to review instructions, gathering and maintaining data, and completing and reviewing the form. Direct comments regarding this burden estimate, or any other aspect of this form, to the U.S. Department of the Interior, Bureau of Land Management, (1004-0114) Bureau Information Collection Clearance Officer (WO-630), Mail Stop 401 LS, 1849 C St., N.W., Washington, D.C. 20240.

ARIZONA  
FOR OFFICIAL USE ONLY

29 AUG 17 P 1:29

RECEIVED  
BLM AZ STATE OFFICE

**NOTICE OF INTENTION TO HOLD MINING CLAIMS/SITES**

When Recorded Return Document to:

Joseph V. Campbell  
1208 E. Canyon Trail  
Queen Creek, AZ 85143

RECEIVED  
 PLM/AZ STATE OFFICE  
 2009 AUG 17 P 1:29  
 PHOENIX, ARIZONA  
 BLM  
 Date  
 Stamp

Check here if this is a change of address.

Telephone: 480-987-8054

E-mail Address Campbell954@gmail.com

I (We) intend to hold the claims(s) and/or site(s) listed below for the calendar year 2010, and I (We) have filed or will file a Notice of Intent to Hold in the county where the claim (s) is located.

Reason for filing a Notice of Intent to Hold instead of an assessment work filing (check one):

- Maintenance fee was paid to maintain claim(s) during this assessment year.
- Mill or tunnel sites.
- Claim(s) was located during the current assessment year.
- BLM has deferred assessment work (attach copy of decision granting deferment, or pending petition for deferment including date petition was filed.)

Line No.	AMC NUMBER	CLAIM/SITE NAME	COUNTY RECORDER DATA (If available)	TWP	RNG	SEC
1	396866	Ole Misery		11N	2W	15
2	396950	Little Bit		11N	1E	14
3	396951	JC		11N	1E	11
4	396952	Providence		11N	1E	2
5						
6						
7						
8						
9						
10						

ENTERED INTO COMPUTER

TS

NOTICE OF INTENTION TO HOLD MINING CLAIMS/SITES  
page 2

RECEIVED  
BLM AZ STATE OFFICE  
2009 AUG 17 P 1:29  
PHOENIX, ARIZONA

BLM  
Date  
Stamp

1. State of Arizona, County of Yavapai
2. I (Name) Joseph V. Campbell
3. Reside at (Address) 1208 E. Canyon Trail  
City Queen Creek county Pinal State AZ Zip 85143 being duly sworn, depose and say that I am a citizen of the United States, more than eighteen years of age, that all of the facts set forth in this notice, subject to the provisions and penalties of 18 U.S.C. 1001 pertaining to the filing of false, fictitious, or fraudulent statements with the United States, are true and correct according to the best of my knowledge, information and belief.
4. Owner's name and address (If not shown in Items 1-3 above). \_\_\_\_\_

5. Dated: 8/17/09 Signature: Joseph Campbell

Bureau of Land Management  
Arizona State Office  
[www.az.blm.gov](http://www.az.blm.gov)

No. of Claims: 4 x \$10 = 40<sup>00</sup>  
Check No: 2279 Init. SC  
Receipt No.: 1979269  
For BLM Use Only

**United States Department of the Interior**

**Bureau of Land Management**  
 BUSINESS & SUPPORT SVCS DIV  
 ONE N CENTRAL AVE SUITE 800  
 PHOENIX, AZ 85004 -4427  
 Phone: (602) 417-9200

Receipt

No: 1979269

<b>Transaction #:</b> 2043292	
<b>Date of Transaction:</b> 08/17/2009	
<b>CUSTOMER:</b>	JOSEPH CAMPBELL 1208 E CANYON TRL QUEEN CREEK, AZ 85243-6173 US

LINE #	QTY	DESCRIPTION	REMARKS	UNIT PRICE	TOTAL
1	1.00	LOCATABLE MINERALS / MINING CLAIMS-NOT NEW-UNADJUD, ONE AUTH NO. ONLY / MINING CLAIM MONEY RECEIVED <b>CASES:</b> AMC396866/\$40.00	NOI (4)	- n/a -	40.00
<b>TOTAL:</b>					<b>\$40.00</b>

PAYMENT INFORMATION					
1	AMOUNT:	40.00	POSTMARKED:	N/A	
	TYPE:	CHECK	RECEIVED:	08/17/2009	
	CHECK NO:	2279			
	NAME:	CAMPBELL, JOSEPH 1208 E CANYON TRL QUEEN CREEK AZ 85243-6173 US			

REMARKS

This receipt was generated by the automated BLM Collections and Billing System and is a paper representation of a portion of the official electronic record contained therein.

**NOTICE!!**

**These documents have been scanned!**

**Do not place un-scanned documents beneath this notice!**

**Do not remove this notice from this file!**

GPO Jacket No. 560-102  
Print Order 61540  
Rise Business Services, LLC  
Job=AZ15 5/20/2019



Box Number= AZ15071



Claim Begin-End: AMC396950-AMC396952

5 Miscellaneous



AZ15071-6

AMC396777-AMC397260



396950

August 10, 2018

## Notice of Change of Address for Mining Claim Holder

**Tobie Olstad**

This change affects the following mining claims;

- Providence – AMC 396952
- Providence #2 – AMC 417747

Please note the following change of address for Joseph Olstad. The new address is;

**1710 W. Camino Drive**

**Wickenburg, AZ 85390**

Joseph Campbell  
*[Signature]*  
8-16-18

RECEIVED  
P.L.M. AZ STATE OFFICE  
2018 AUG 16 A 11:08  
PHOENIX, ARIZONA

ENTERED  
AUG 20 2018  
BY: RAM

396950

417745

402279

August 18, 2014

403542

417982

## Notice of Change of Address for Mining Claim Holder 417745

**Joseph Campbell**

This change affects the following mining claims;

- Little Bit – AMC 396950
- Providence – AMC 396952
- Providence #2 – AMC 417747
- Buzz Tail – AMC 402279
- Bear Track – AMC 403542
- Lisa Lu – AMC 417982
- Mama Jama – AMC 417983
- Lion Trak – AMC 417746
- Lion Trak II – AMC 417745

Please note the following change of address for Joseph Campbell. The new address is;

4917 W. Carpenter Drive

New River, AZ 85087

9L  
8/20/14

RECEIVED  
M AZ STATE OFFICE  
2014 AUG 20 P 12: 13  
PHOENIX, ARIZONA

August 18, 2014

**Notice of Change of Address for Mining Claim Holder's  
Carole Campbell & Harvey Campbell**

This change affects the following mining claims;

- Little Bit – AMC 396950
- Providence – AMC 396952
- Bear Track – AMC 403542
- Lisa Lu – AMC 417982
- Mama Jama – AMC 417983

Please note the following change of address for Carole and Harvey Campbell. The new address is;

6060 Hwy. 93 South

Whitefish, MT. 59937

QL  
8/20/14

RECEIVED  
M AZ STATE OFFICE  
2014 AUG 20 P 12:13  
PHOENIX, ARIZONA

August 18, 2014

## Notice of Change of Address for Mining Claim Holder

**Matthew Engwis**

This change affects the following mining claims;

- **Lion Trak – AMC 417746**
- **Lion Trak II – AMC 417745**

Please note the following change of address for Matthew Engwis. The new address is;

**8931 W. Quail Ave.**

**Peoria, AZ 85382**

QC  
8/20/14

RECEIVED  
M AZ STATE OFFICE  
2014 AUG 20 P 12:13  
PHOENIX, ARIZONA

**NOTICE!!**

**These documents have been scanned!**

**Do not place un-scanned documents beneath this notice!**

**Do not remove this notice from this file!**

GPO Jacket No. 560-102  
Print Order 61540  
Rise Business Services, LLC  
Job=AZ15 5/20/2019



Box Number= AZ15071



Claim Begin-End: AMC396950-AMC396952

6 Location Notices-Amendments and Supporting Documents



AZ15071-6 AMC396777-AMC397260

MINING CLAIM STATUS REPORT

DATA ENTRY \_\_\_\_\_

MTP CHECKED BY SC  
GEO CHECKED BY SC

LEAD SERIAL NO. AMC 396950 THROUGH AMC 396952

# _____	LODE	LOCATION FEE @ \$30 =	\$ <u>0 90.</u>
# <u>3</u>	PLACER	PROCESSING FEE @ \$15 =	\$ <u>45</u>
# _____	ASSOCIATION PL	MAINTENANCE FEE @ \$125 =	\$ <u>375</u>
# _____	MILL SITE	OVERAGE	\$ _____
# _____	TUNNEL SITE	SHORTAGE	\$ _____
		OTHER FEES	\$ _____
ENOUGH LOCATORS		TOTAL	\$ <u>510.</u>

YES [ ] NO []

OVER-THE-COUNTER [] MAIL [ ] TIMELY FILED: YES [] NO [ ]

LEGAL DESCRIPTION: T 11N R 01E SEC 014  
 T \_\_\_\_\_ R \_\_\_\_\_ SEC \_\_\_\_\_  
 T \_\_\_\_\_ R \_\_\_\_\_ SEC \_\_\_\_\_  
 T \_\_\_\_\_ R \_\_\_\_\_ SEC \_\_\_\_\_

BLM [ ] FOREST SERVICE [] PRESOTT SUBJ TO PL 359: YES [ ] NO [ ]

WILDERNESS AREA: NO [ ] YES [ ] \_\_\_\_\_

SPLIT ESTATE: SX [ ] PX [ ] SRHA [ ] OTHER [ ] \_\_\_\_\_ N/A [ ]  
 PROPER NOTICE FILED IF LOCATED ON SRHA LANDS-YES [ ] NO [ ] N/A [ ]

RECONVEYED MINERALS ON BLM LANDS REQUIRE OPENING ORDERS FROM 1944 TO 1993. OPEN TO ENTRY ON: \_\_\_\_\_ N/A [ ]

COMMENTS/STATUS: VOID [ ] PARTIALLY VOID [ ] PVT MINERALS [ ]  
 WITHDRAWN LANDS [ ] OTHER [ ] \_\_\_\_\_

Amc 396950 - dimensions say 1320x1320 however map is drawn showing 2640x2640  
Amc 396951 - must amend 160 acres, only 4 locators  
Amc 396952 - "

Claimant acknowledges that portions of the following claim(s) site(s) may be void or voidable. \_\_\_\_\_

Signature of claimant \_\_\_\_\_  
 FINAL ADJUDICATION AT DATE 6/1/10

**DEPARTMENT OF THE INTERIOR  
BUREAU OF LAND MANAGEMENT  
MINING CLAIMS  
(MASS) Serial Register Page**

RunDate/Time:10/01/09 11:17 AM

Page: 60 of 63

**01 10-21-1976;090STAT0090;43USC1744**  
**Case Type 384201: PLACER CLAIM**  
**Commodity:**  
**Claim Name: LITTLE BIT**  
**Case Disposition: ACTIVE**

Serial Number  
**AMC396950**  
Lead File Number  
**AMC396950**

<u>Name &amp; Address</u>			<u>Int Rel</u>	<u>% Interest</u>
CAMPBELL CAROLE	1208 E CANYON TRL	QUEEN CREEK, AZ 85243-6173	CLAIMANT	0.0000000
CAMPBELL JOSEPH	1208 E CANYON TRL	QUEEN CREEK, AZ 85243-6173	CLAIMANT	0.0000000

<u>County/State</u>	<u>District</u>
YAVAPAI County, AZ	HASSAYAMPA FIELD OFFICE

<u>Mer Twp</u>	<u>Rng</u>	<u>Sec</u>	<u>Subdivision</u>
14	0110N	0010E	014 NE NW

<u>Act Date</u>	<u>Code</u>	<u>Action Text</u>	<u>Action Remarks</u>	<u>Receipt Number</u>
07/01/2009	403	LOCATION DATE		
07/02/2009	395	RECORDATION NOTICE RECD	1	1951011
08/17/2009	483	SMALL MINER CERT FILED	2010	
08/17/2009	480	EVID OF ASSMT FILED	2009	1979269
07/02/2009	484	LOCATION YEAR / MAINTENAN	2009	1951011
07/02/2009	501	ACCT ADV IN LEAD FILE	AMC396950;	

<u>Line Nr</u>	<u>Remarks</u>
----------------	----------------

**DEPARTMENT OF THE INTERIOR  
BUREAU OF LAND MANAGEMENT  
MINING CLAIMS  
(MASS) Serial Register Page**

RunDate/Time:10/01/09 11:17 AM

Page: 61 of 63

**01 10-21-1976;090STAT0090;43USC1744**  
**Case Type 384201: PLACER CLAIM**  
**Commodity:**  
**Claim Name: JC**  
**Case Disposition: ACTIVE**

Serial Number  
**AMC396951**  
Lead File Number  
**AMC396950**

<u>Name &amp; Address</u>	<u>Int Rel</u>	<u>% Interest</u>
CAMPBELL CAROLE 1208 E CANYON TRL QUEEN CREEK, AZ 85243-6173	CLAIMANT	0.0000000
CAMPBELL HARVEY 1208 E CANYON TRL QUEEN CREEK, AZ 85243-6173	CLAIMANT	0.0000000
CAMPBELL JOSEPH 1208 E CANYON TRL QUEEN CREEK, AZ 85243-6173	CLAIMANT	0.0000000
OLSTAD TOBIE A 1208 E CANYON TRL QUEEN CREEK, AZ 85243-6173	CLAIMANT	0.0000000

<u>County/State</u>	<u>District</u>
YAVAPAI County, AZ	HASSAYAMPA FIELD OFFICE

<u>Mer Twp</u>	<u>Rng</u>	<u>Sec</u>	<u>Subdivision</u>
14	0110N	0010E	011 NW SW

<u>Act Date</u>	<u>Code</u>	<u>Action Text</u>	<u>Action Remarks</u>	<u>Receipt Number</u>
07/01/2009	403	LOCATION DATE		
07/02/2009	395	RECORDATION NOTICE RECD	1	1951011
08/17/2009	483	SMALL MINER CERT FILED	2010	
08/17/2009	480	EVID OF ASSMT FILED	2009	1979269
07/02/2009	484	LOCATION YEAR / MAINTENAN	2009	1951011
07/02/2009	501	ACCT ADV IN LEAD FILE	AMC396950;	

<u>Line Nr</u>	<u>Remarks</u>
----------------	----------------



**U.S. DEPARTMENT OF THE INTERIOR  
BUREAU OF LAND MANAGEMENT  
MINING CLAIMS  
(MASS) Serial Register Page**

RunDate/Time:10/01/09 11:17 AM

Page: 62 of 63

**01 10-21-1976;090STAT0090;43USC1744**  
**Case Type 384201: PLACER CLAIM**  
**Commodity:**  
**Claim Name: PROVIDENCE**  
**Case Disposition: ACTIVE**

Serial Number  
**AMC396952**  
Lead File Number  
**AMC396950**

<u>Name &amp; Address</u>	<u>Int Rel</u>	<u>% Interest</u>
CAMPBELL CAROLE 1208 E CANYON TRL QUEEN CREEK, AZ 85243-6173	CLAIMANT	0.0000000
CAMPBELL HARVEY 1208 E CANYON TRL QUEEN CREEK, AZ 85243-6173	CLAIMANT	0.0000000
CAMPBELL JOSEPH 1208 E CANYON TRL QUEEN CREEK, AZ 85243-6173	CLAIMANT	0.0000000
OLSTAD TOBIE A 1208 E CANYON TRL QUEEN CREEK, AZ 85243-6173	CLAIMANT	0.0000000

<u>County/State</u>	<u>District</u>
YAVAPAI County, AZ	HASSAYAMPA FIELD OFFICE

<u>Mer Twp</u>	<u>Rng</u>	<u>Sec</u>	<u>Subdivision</u>
14	0110N	0010E	002 NE SW SE

<u>Act Date</u>	<u>Code</u>	<u>Action Text</u>	<u>Action Remarks</u>	<u>Receipt Number</u>
07/01/2009	403	LOCATION DATE		
07/02/2009	395	RECORDATION NOTICE RECD	1	1951011
08/17/2009	483	SMALL MINER CERT FILED	2010	
08/17/2009	480	EVID OF ASSMT FILED	2009	1979269
07/02/2009	484	LOCATION YEAR / MAINTENAN	2009	1951011
07/02/2009	501	ACCT ADV IN LEAD FILE	AMC396950;	

<u>Line Nr</u>	<u>Remarks</u>
0001	07/02/2009 - STATUTORY POA ON FILE



Return to \*

Amendment / AMC 396950, Book-4679 Page-648

LOCATION NOTICE FOR PLACER MINING CLAIM

NOTICE IS HEREBY GIVEN that the Little Bit

\_\_\_\_\_ placer mining claim has been located by

\* Joseph Campbell whose current mailing

address is 1208 E. Canyon Trail  
Queen Creek, AZ 85143

RECEIVED  
BLM AZ STATE OFFICE  
2010 JUL 30 P 12:33  
PHOENIX, ARIZONA  
BLM  
Date  
Stamp

The general course of this claim is South to North and it is situated in  
Yavapai County, Arizona.

This claim is 1320 feet in length and 1320 feet in width. This claim runs from the  
location monument on which this location notice is posted approximately 1320 feet in a Northerly  
direction to the North end line and 1320 feet in a Easterly direction to the East end line.  
This claim is marked by four monuments, one at each corner of the claim.

The location monument on which this notice is posted is situated within Section 14, Township  
11 N, Range 1 E, Gila Salt River Base and Meridian, Arizona. This claim encompasses  
portions of the following legal subdivision(s) if located by legal subdivision or the following quarter section (s),  
section (s), Township (s) and Range (s) NW 1/4 and NE 1/4, Section 14  
Township 11N, Range 1 E, Gila Salt River Base and Meridian, Arizona.

The locality of this claim with reference to some natural object or permanent monument and additional  
information (if any) concerning its locality are as follows: Little Bit claim sits  
astride Cedar Creek

DATED AND POSTED on the ground this 1st day of July, 2009.

LOCATOR (s) Joseph Campbell, Carole Campbell

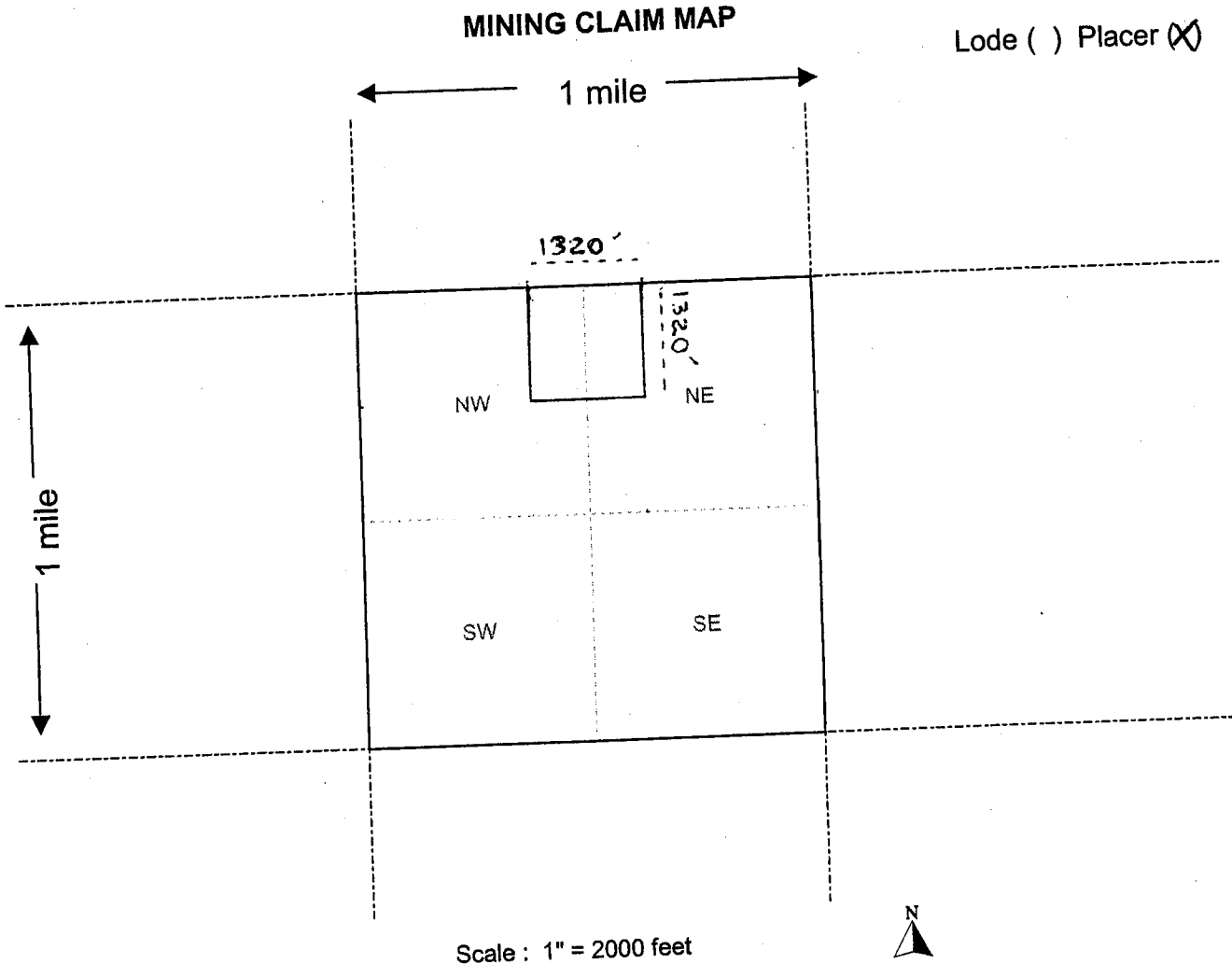
Form MCF102  
Revised July 2005

This form is available from the Arizona Department of Mines & Mineral Resources and may be reproduced.

ENTERED INTO COMPUTER  
9/2/10 AT

14  
LM

RECORDERS MEMO: LEGIBILITY  
QUESTIONABLE FOR GOOD REPRODUCTION



Lode ( ) Placer (X)

1. The above map depicts the Little Bit mining claim, which is located in Section (s) 14, Township 11 N, Range 1 E, Gila and Salt River Base and Meridian, \_\_\_\_\_ County, Arizona.

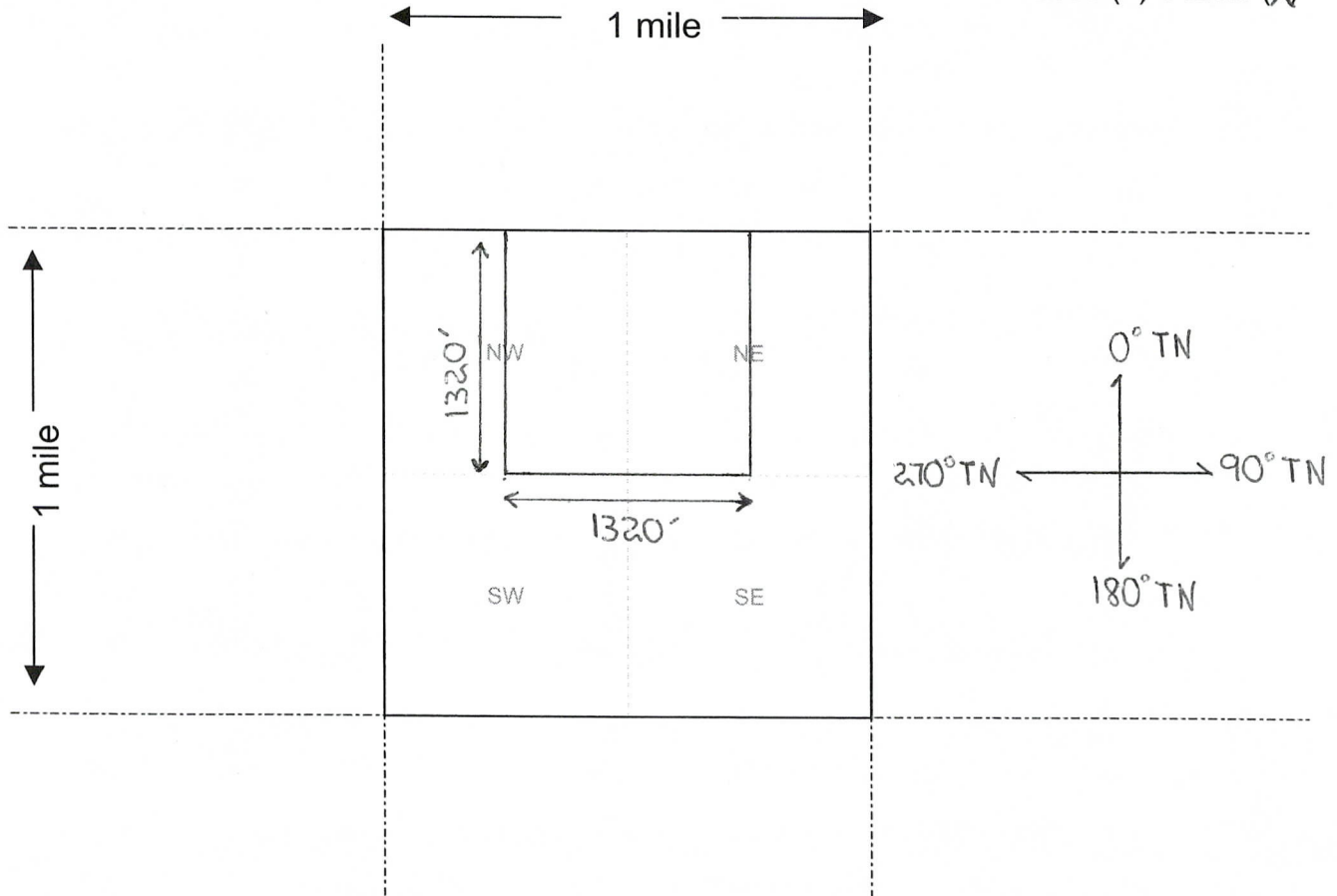
2. The type of corner and location monuments used are as follows: White PVC pipe, 4 ft. tall, 3 inch dia. (capped) / Monument in SW corner of claim.

3. The bearings and distances in degrees and feet between claim corners are as depicted on the map.

Form MCF100a  
Revised July 2005

**MINING CLAIM MAP**

Lode ( ) Placer (X)



Scale : 1" = 2000 feet



1. The above map depicts the Little Bit mining claim, which is located in Section (s) 14, Township 11 N, Range 1 E, Gila and Salt River Base and Meridian, Yavapai County, Arizona.
2. The type of corner and location monuments used are as follows: White PVC pipe, 4 ft. tall, 3 in. dia. (capped) / Monument in SW corner of claim.
3. The bearings and distances in degrees and feet between claim corners are as depicted on the map.

**Form MCF100a**  
Revised July 2005

**LOCATION NOTICE FOR PLACER MINING CLAIM**

NOTICE IS HEREBY GIVEN that the Little Bit  
\_\_\_\_\_ placer mining claim has been located by  
Joseph Campbell whose current mailing  
address is 1208 E Canyon Trail  
Queen Creek, AZ 85143

RECEIVED  
BLM, AZ STATE OFFICE  
2009 JUN 32 P 1:21  
PHOENIX, AZ  
BLM  
Date  
Stamp

The general course of this claim is South to North and it is situated in  
Yavapai  
County, Arizona.

This claim is 1320 feet in length and 1320 feet in width. This claim runs from the  
location monument on which this location notice is posted approximately 1320 feet in a Northerly  
direction to the North end line and 1320 feet in a Easterly direction to the East end line.  
This claim is marked by four monuments, one at each corner of the claim.

The location monument on which this notice is posted is situated within Section 14, Township  
11 N, Range 1 E, Gila Salt River Base and Meridian, Arizona. This claim encompasses  
portions of the following legal subdivision(s) if located by legal subdivision or the following quarter section (s),  
section (s), Township (s) and Range (s) NW 1/4 and NE 1/4, Section 14, Township  
11N, Range 1 E, Gila Salt River Base and Meridian, Arizona.

The locality of this claim with reference to some natural object or permanent monument and additional  
information (if any) concerning its locality are as follows: Little Bit claim sits astride  
Cedar Creek.

DATED AND POSTED on the ground this 1st day of July, 2009.

LOCATOR (s) Joseph Campbell, Carole Campbell

Form MCF102  
Revised July 2005

AMC 396950

5 Return to \*

38  
35  
\$1  
14  
LM

Amendment/AMC 396951, Book-4679, Page-649

**LOCATION NOTICE FOR PLACER MINING CLAIM**

NOTICE IS HEREBY GIVEN that the JC  
\_\_\_\_\_ placer mining claim has been located by

\* Joseph Campbell whose current mailing  
address is 1208 E. Canyon Trail  
Queen Creek, AZ 85143

RECEIVED  
BLM AZ STATE OFFICE  
2010 JUL 30 P 12:33  
PHOENIX, ARIZONA  
BLM  
Date  
Stamp

The general course of this claim is South to North and it is situated in  
Yavapai  
County, Arizona.

This claim is 2640 feet in length and 1320 feet in width. This claim runs from the  
location monument on which this location notice is posted approximately 2640 feet in a Northerly  
direction to the North end line and 1320 feet in a Easterly direction to the East end line.  
This claim is marked by four monuments, one at each corner of the claim.

The location monument on which this notice is posted is situated within Section 11, Township  
11 N, Range 1 E, Gila Salt River Base and Meridian, Arizona. This claim encompasses  
portions of the following legal subdivision(s) if located by legal subdivision or the following quarter section (s),  
section (s), Township (s) and Range (s) E 1/2 of S/W 1/4, Section 11, Township 11N  
Range 1E, Gila Salt River Base and Meridian, Arizona.

The locality of this claim with reference to some natural object or permanent monument and additional  
information (if any) concerning its locality are as follows: JC claim follows the  
general course of Cedar Creek in Cedar Canyon

DATED AND POSTED on the ground this 1st day of July, 2009.

LOCATOR (s) Joseph Campbell, Carole Campbell, Harvey Campbell  
Tobie Olstad

Form MCF102  
Revised July 2005

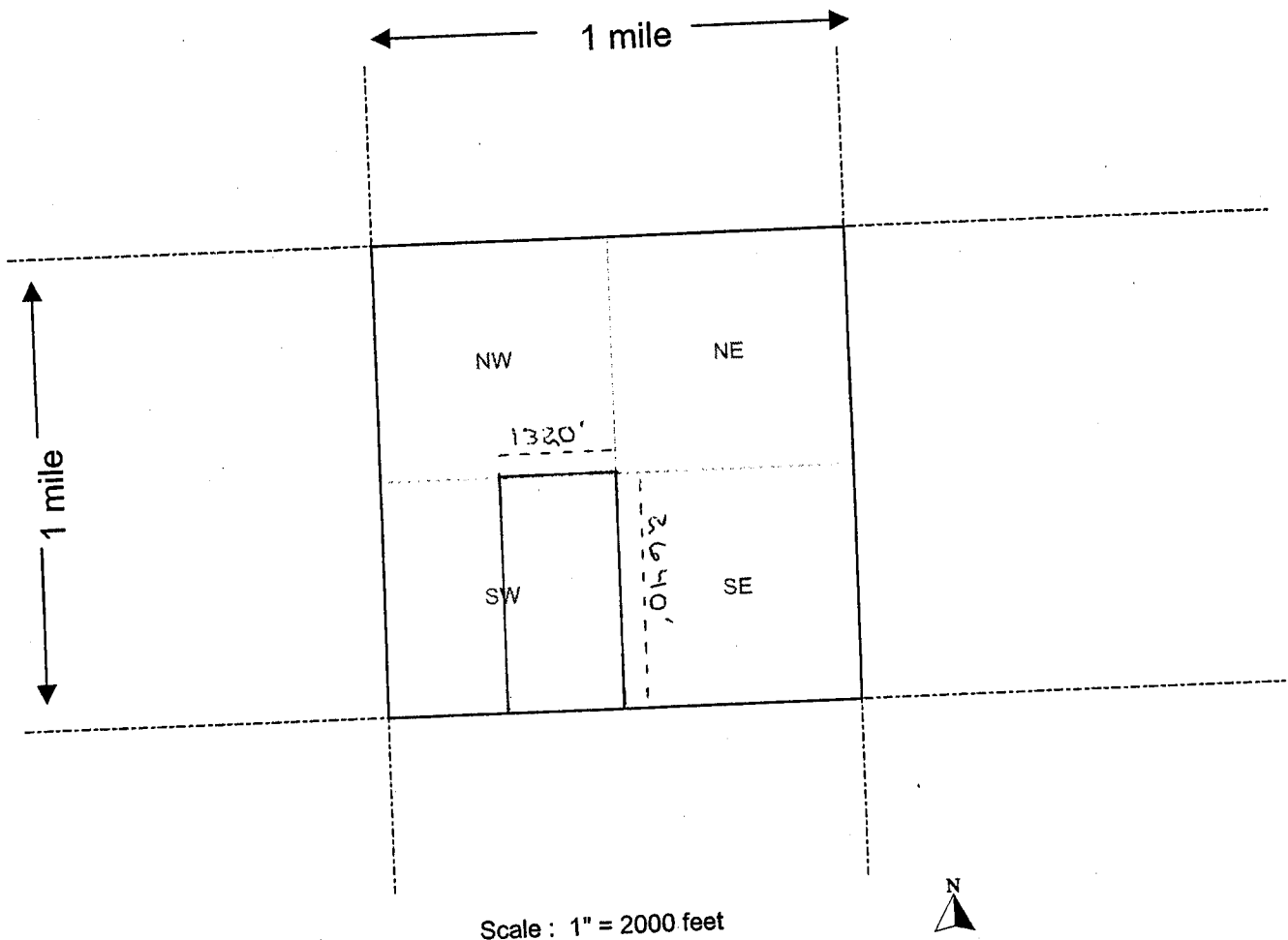
This form is available from the Arizona Department of Mines & Mineral Resources and may be reproduced.

ENTERED INTO COMPUTER  
9/2/10 AT

RECORDERS MEMO: LEGIBILITY  
 QUESTIONABLE FOR GOOD REPRODUCTION

**MINING CLAIM MAP**

Lode ( ) Placer (X)



1. The above map depicts the JC mining claim, which is located in Section (s) 11, Township 11 N, Range 1 E, Gila and Salt River Base and Meridian, \_\_\_\_\_ County, Arizona.

2. The type of corner and location monuments used are as follows: White PVC pipe, 4 ft. tall  
3 inch dia. (capped) / Monument is SW corner of claim

3. The bearings and distances in degrees and feet between claim corners are as depicted on the map.

**Form MCF100a**  
 Revised July 2005

**LOCATION NOTICE FOR PLACER MINING CLAIM**

NOTICE IS HEREBY GIVEN that the JC  
\_\_\_\_\_ placer mining claim has been located by  
Joseph Campbell whose current mailing  
address is 1208 E. Canyon Trail  
Queen Creek, AZ 85143

RECEIVED  
B.L.M. AZ STATE OFFICE  
2009 JUN 32 P 1:21  
PHOENIX, AZ  
BLM  
Date  
Stamp

The general course of this claim is South to North and it is situated in  
Yavapai  
County, Arizona.

This claim is 5280 feet in length and 1320 <sup>see MAP.</sup> feet in width. This claim runs from the  
location monument on which this location notice is posted approximately 5280 feet in a Northerly  
direction to the North end line and 1320 feet in a Easterly direction to the east end line.  
This claim is marked by four monuments, one at each corner of the claim.

The location monument on which this notice is posted is situated within Section 11, Township  
11 N, Range 1 E, Gila Salt River Base and Meridian, Arizona. This claim encompasses  
portions of the following legal subdivision(s) if located by legal subdivision or the following quarter section (s),  
section (s), Township (s) and Range (s) NW 1/4, SW 1/4, Section 11, Township 11N,  
Range 1E, Gila Salt River Base and Meridian, Arizona.

The locality of this claim with reference to some natural object or permanent monument and additional  
information (if any) concerning its locality are as follows: JC claim follows the  
general course of Cedar Creek in Cedar Canyon.

DATED AND POSTED on the ground this 1st day of July, 2009.

LOCATOR (s) Joseph Campbell, Carole Campbell, Harvey Campbell  
Tobie Olstad

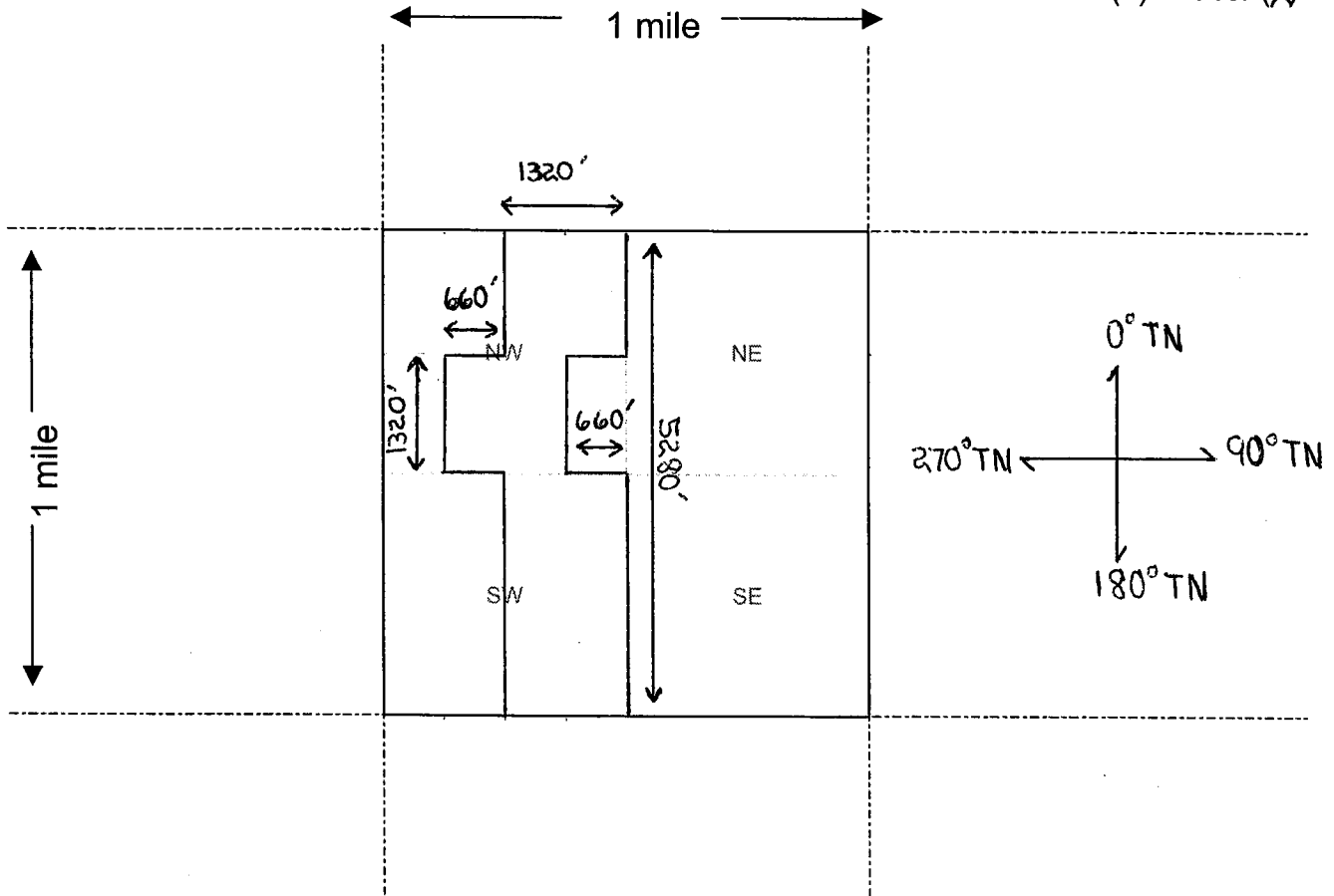
Form MCF102  
Revised July 2005

AMC 396951



**MINING CLAIM MAP**

Lode ( ) Placer (X)



Scale : 1" = 2000 feet



1. The above map depicts the JC mining claim, which is located in Section (s) 11, Township 11 N, Range 1 E, Gila and Salt River Base and Meridian, \_\_\_\_\_ County, Arizona.

2. The type of corner and location monuments used are as follows: White PVC pipe, 4 ft. tall, 3 in. dia. (capped) / Monument in SW corner of claim.

3. The bearings and distances in degrees and feet between claim corners are as depicted on the map.

**Form MCF100a**  
Revised July 2005

Return to \*

FEES  
\$5  
\$8  
\$5  
\$1  
\$14  
UM

Amendment/AMC396952 Book-4679 Page-650

**LOCATION NOTICE FOR PLACER MINING CLAIM**

NOTICE IS HEREBY GIVEN that the Providence  
\_\_\_\_\_ placer mining claim has been located by  
\* Joseph Campbell whose current mailing  
address is 1208 E. Canyon Trail  
Queen Creek AZ 85143

RECEIVED  
BLM AZ STATE OFFICE  
2010 JUL 30 P 12:33  
PHOENIX, ARIZONA  
BLM  
Date  
Stamp

The general course of this claim is South to North and it is situated in  
Yavapai  
County, Arizona.

This claim is 2640 feet in length and 1320 feet in width. This claim runs from the  
location monument on which this location notice is posted approximately 2640 feet in a Northerly  
direction to the North end line and 1320 feet in a Easterly direction to the East end line.  
This claim is marked by four monuments, one at each corner of the claim.

The location monument on which this notice is posted is situated within Section 2, Township  
11 N, Range 1 E, Gila Salt River Base and Meridian, Arizona. This claim encompasses  
portions of the following legal subdivision(s) if located by legal subdivision or the following quarter section (s),  
section (s), Township (s) and Range (s) E 1/2 of SW 1/4, Section 2, Township 11N  
Range 1E, Gila Salt River Base and Meridian, Arizona.

The locality of this claim with reference to some natural object or permanent monument and additional  
information (if any) concerning its locality are as follows: Providence claim follows  
the general course of Cedar Creek drainage in Cedar  
Canyon

DATED AND POSTED on the ground this 1st day of July, 2009.

LOCATOR (s) Joseph Campbell, Carole Campbell, Harvey Campbell  
Tobie Olstad

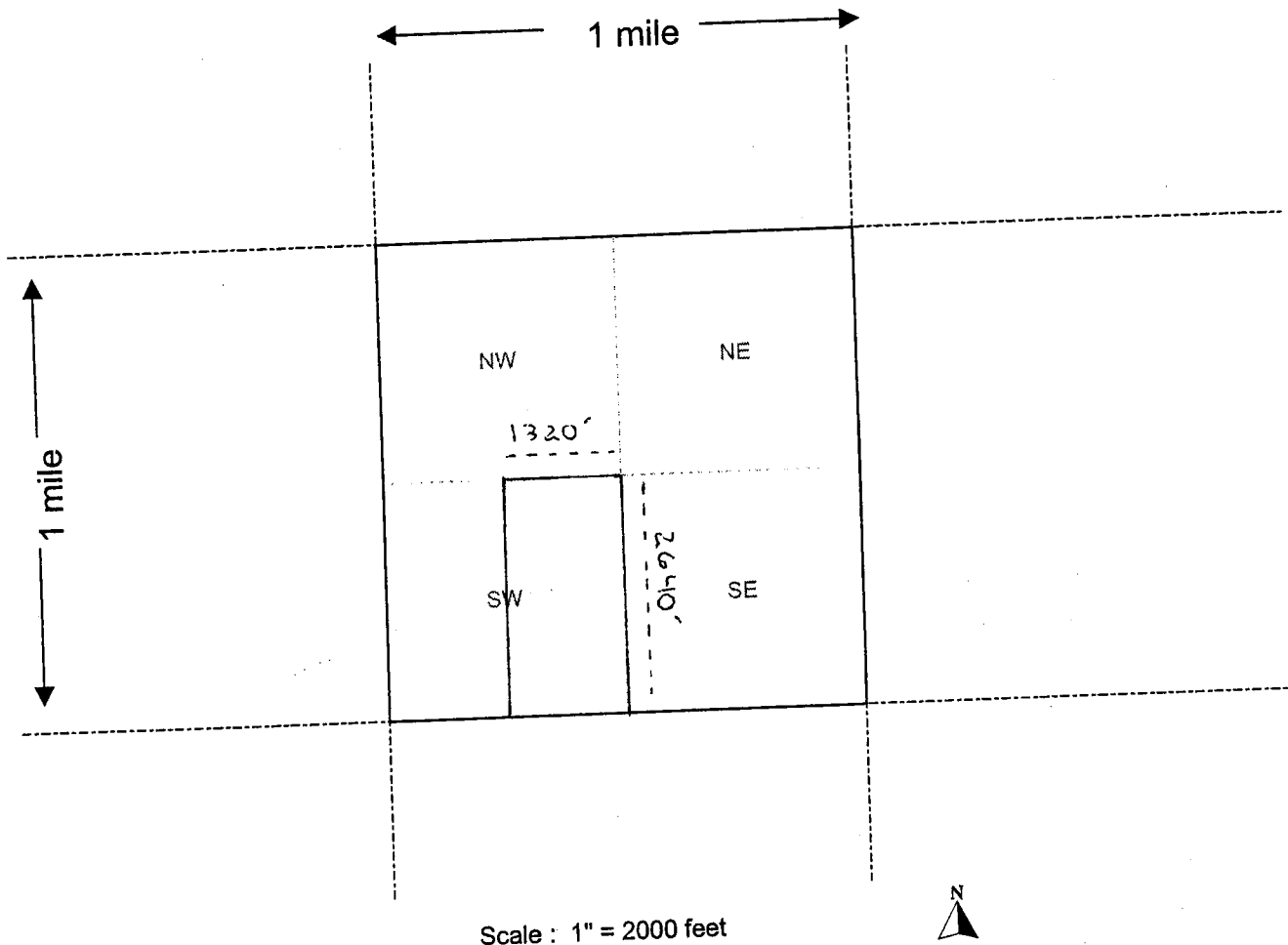
Form MCF102  
Revised July 2005

ENTERED INTO COMPUTER  
9/2/10 AT

RECORDERS MEMO: LEGIBILITY  
 QUESTIONABLE FOR GOOD REPRODUCTION

**MINING CLAIM MAP**

Lode ( ) Placer (X)



1. The above map depicts the Providence mining claim, which is located in Section (s) 2, Township 11 N, Range 1 E, Gila and Salt River Base and Meridian, Yavapai County, Arizona.
2. The type of corner and location monuments used are as follows: White PVC pipe, 4 ft. tall 3 inch dia. (capped) / Monument in SW corner of claim.
3. The bearings and distances in degrees and feet between claim corners are as depicted on the map.

Form MCF100a  
 Revised July 2005

LOCATION NOTICE FOR PLACER MINING CLAIM

NOTICE IS HEREBY GIVEN that the Providence  
\_\_\_\_\_ placer mining claim has been located by  
Joseph Campbell whose current mailing  
address is 1208 E. Canyon Trail  
Queen Creek, AZ 85143

RECEIVED  
BLM, AZ STATE OFFICE  
2009 JUN 32 P 1:21  
PHOENIX, AZ  
BLM  
Date  
Stamp

The general course of this claim is South to North and it is situated in  
Yavapai  
County, Arizona.

This claim is 3960 feet in length and 2640 feet in width. This claim runs from the  
location monument on which this location notice is posted approximately 3960 feet in a Northerly  
direction to the North end line and 2640 feet in a Easterly direction to the East end line.  
This claim is marked by four monuments, one at each corner of the claim.

The location monument on which this notice is posted is situated within Section 2, Township  
11 N, Range 1 E, Gila Salt River Base and Meridian, Arizona. This claim encompasses  
portions of the following legal subdivision(s) if located by legal subdivision or the following quarter section (s),  
section (s), Township (s) and Range (s) SW 1/4, SE 1/4, NE 1/4, Section 2, Township  
11N, Range 1E, Gila Salt River Base and Meridian, Arizona.

The locality of this claim with reference to some natural object or permanent monument and additional  
information (if any) concerning its locality are as follows: Providence claim follows  
the general course of Cedar Creek drainage in Cedar  
Canyon.

DATED AND POSTED on the ground this 1st day of July, 2009.

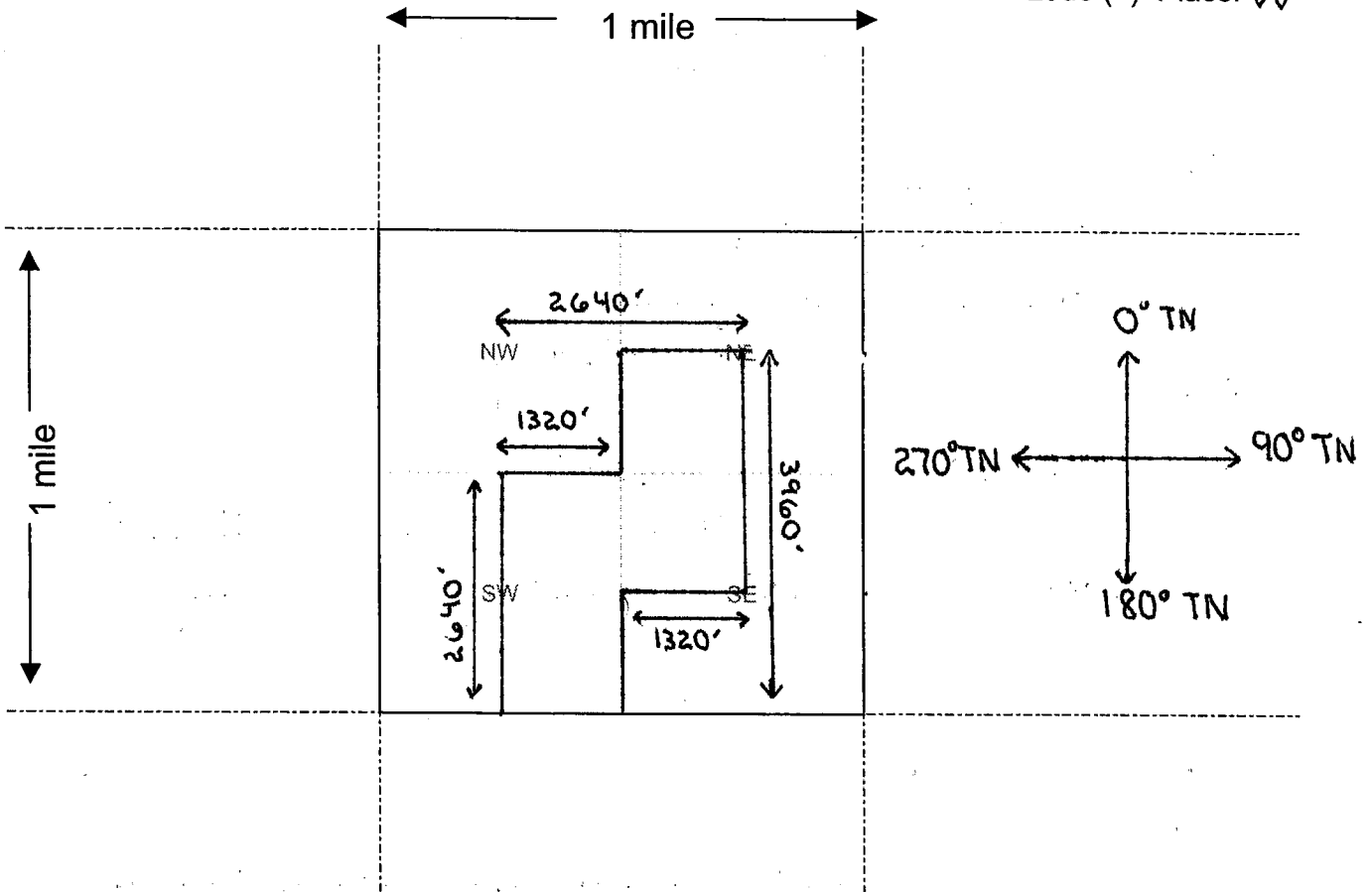
LOCATOR (s) Joseph Campbell, Carole Campbell, Harvey Campbell  
Tobie Olstad

Form MCF102  
Revised July 2005

MC 396952

**MINING CLAIM MAP**

Lode ( ) Placer (X)



Scale : 1" = 2000 feet



1. The above map depicts the Providence mining claim, which is located in Section (s) 2, Township 11 N, Range 1 E, Gila and Salt River Base and Meridian, Yavapai County, Arizona.
2. The type of corner and location monuments used are as follows: White PVC pipe, 4 ft. tall, 3 in. dia. (capped) / Monument in SW corner of claim.
3. The bearings and distances in degrees and feet between claim corners are as depicted on the map.

Form MCF100a  
Revised July 2005

**AND WHEN RECORDED MAIL TO:**

Joseph and Tobie Olstad  
5026 Portage Way  
Whitefish, MT 59937

Filed for Record at Request of:  
First American Title Company

Space Above This Line for Recorder's Use Only

Order No.: \_\_\_\_\_  
Parcel No.: 0010136 and 0007871

**STATUTORY POWER OF ATTORNEY**

I/we **Joseph E. Olstad and Tobie Ann Olstad aka Tobie A. Olstad** appoint **Harvey Campbell and/or Carole Campbell** as my/our attorney in fact to act for me/us in any lawful way with respect to the initialed subjects as such may defined in 72-31-201 etal., to-wit:

Check or "X"

(A) real property transactions

Lot 41 of THE LAKES VILLAGE, PHASE 2, according to the map or plat thereof on file and of record in the office of the Clerk and Recorder, Flathead County, Montana.

AND

Lot 5 of HARDY SUBDIVISION, according to the map or plat thereof on file and of record in the office of the Clerk and Recorder of Flathead County, Montana.

RECEIVED  
B.L.M. AZ STATE OFFICE  
2009 JUN 32 P 1:22  
PHOENIX, AZ


- (B) tangible personal property transactions;
- (C) stock and bond transactions;
- (D) commodity and option transactions;
- (E) banking and other financial institution transactions;
- (F) business operating transactions;
- (G) insurance and annuity transactions;
- (H) estate, trust, and other beneficiary transactions;
- (I) claims and litigation;
- (J) personal and family maintenance;
- (K) benefits from social security, medicare, medicaid, or other governmental programs or from military service;
- (L) retirement plan transactions;
- (M) tax matters;
- (N) ALL OF THE POWERS LISTED ABOVE.


This power of attorney revokes all previous powers of attorney signed by me.

This power of attorney will continue to be effective if I become disabled, incapacitated, or incompetent.

I agree that any third party who receives a copy of this document may act under it. I may revoke this power of attorney by a written document that expressly indicates my intent to revoke. Revocation of the power of attorney is not effective as to a third party until the third party learns of the revocation.

Signed this Twenty-fifth day of August, 2008.

  
 \_\_\_\_\_  
 Joseph E. Olstad

  
 \_\_\_\_\_  
 Tobie Ann Olstad aka Tobie A. Olstad

RECEIVED  
 B.L.M. AZ STATE OFFICE  
 2009 JUN 32 P 1:22  
 PHOENIX, AZ





Input Parameters for Geographic Report with Land

System Id = CR

Admin State = AZ

Geo State =

Casetype Begins With

Case Disp Txt = AUTHORIZED, CANCELLED, EXPIRED, PENDING, REJECTED, RELINQUISHED, VOID, WITHDRAWN

Mer Twp Rng = 14 0110N 0010E

Section = 002, 011, 014

Mtrs =

Commodity =

Commodity Txt =

Pending Org =

Pend Org Decode =

Total Rows Returned: 1

RUN TIME: 12:55 PM

UNITED STATES DEPARTMENT OF INTERIOR  
BUREAU OF LAND MANAGEMENT  
GEOGRAPHIC REPORT WITH LAND  
Sorted by Meridian Township Range

RUN DATE: 07/02/2009

Page 1 of 1

Adm State: AZ

Serial Number: AZA 033870P1

Total Case Acres: 601.830

<u>Casetype</u>	<u>Case Disp</u>				<u>Sect</u>	<u>Sur Typ</u>	<u>Sur Num</u>	<u>Suff</u>	<u>Subdivision</u>	<u>Act Pend</u>
220200	AUTHORIZED	14	0110N	0010E	014	HES	355			

